

TEXAS WATER DEVELOPMENT BOARD

**RESEARCH AND PLANNING FUND
31 TAC SECTIONS 355.90 - 355.100**

APPLICATION

FOR

**REGIONAL WATER PLANNING
PHASE II FUNDING FOR PREPARATION OF THE
2011 REGIONAL WATER PLAN
SOUTH CENTRAL TEXAS REGIONAL WATER PLANNING GROUP**

REGION L

SUBMITTED BY:

**SAN ANTONIO RIVER AUTHORITY
SAN ANTONIO, TEXAS**

June 13, 2008

CONTENTS

- INTRODUCTION
- CHECKLIST
- GENERAL INFORMATION
- PLANNING INFORMATION
- ATTACHMENT A
- BUDGET AND TIMELINE
- APPENDICES
 - WRITTEN ASSURANCES
 - PROOF OF NOTIFICATION
 - STAFF QUALIFICATIONS AND EXPERIENCE

Introduction

During the period of 1998 through January 4, 2001, the South Central Texas Regional Water Planning Group (SCTRWPG) developed the 2001 Regional Water Plan for the South Central Texas Regional Water Planning Area, and, on January 4, 2001 adopted and submitted the plan to the Texas Water Development Board (TWDB). The TWDB approved the 2001 Regional Water Plan and incorporated it into the 2007 State Water Plan. During the period 2002 through January 19, 2006, the SCTRWPG developed the 2006 Regional Water Plan, and, on January 19, 2006 adopted and submitted the 2006 Regional Water Plan to the TWDB. Since the January 19, 2006 submittal did not meet the statutory deadline, the 2006 Plan has not been formally approved by the TWDB. However, information was available from the 2006 Plan and integrated into the State 2007 Water Plan by the TWDB. The Texas Water Code requires that the State Water Plan be updated every five years. Consequently, in 2006, the TWDB requested scopes of work, schedules, and budgets from the SCTRWPG for development of the 2011 Regional Water Plan, which will, in turn, become part of the 2012 State Water Plan. Phase I of the 2011 regional planning process was begun in 2006 with the funding and approval of special studies to address changed conditions, and Phase II is proposed to be undertaken in 2008, with completion of the scope of work proposed herein in early 2010. The results of the Phase I studies will be incorporated into the Phase II work to develop the 2011 Regional Water Plan. HDR Engineering, Inc. (Technical Consultant) Texas A&M University (Technical Participant), Laura Raun Public Relations. (Public Participation Consultant), and Ximenes & Associates (Facilitation Consultant) have worked closely with the SCTRWPG, the South Central Texas Staff Workgroup, and the San Antonio River Authority (SARA) in preparing this Scope of Work for the South Central Texas Region (TWDB Region L). The proposed Scope of Work for Phase II is summarized by Task in the following pages.

Overview

Pursuant to TWDB Rules regarding Regional Water Planning Guidelines (31 TAC Chapter 357), the SCTRWPG hereby proposes a scope of work, schedule, and budget to prepare the 2011 Regional Water Plan for Region L. The ten major work tasks identified in the guidance provided by the TWDB for organizing the scope of work¹ and the work to be performed², together with the funds allocated to each task by the SCTRWPG are listed in Table 1. Pursuant to TWDB correspondence of January 22, 2008, the formula funding allocation for Region L will be \$336,250³ for the Phase II regional water planning cycle. Approximately \$4.73 million will be available to RWPGs state-wide for additional water supply studies and water management strategy evaluations identified and prioritized by each RWPG in its initial scope of work. As indicated in Table 1 and described herein, the SCTRWPG is requesting additional funding in the amount of \$1,199,631 for public participation (LRPR), facilitation (Ximenes), and technical (HDR) consultant services.

¹ TWDB, "Guidance for Preparation of Scope of Work for Regional Water Planning," February 5, 2008.

² TWDB, "General Guidelines for Regional Water Plan Development," February 19, 2008.

³ Combined total for Technical, Public Participation, and Facilitation Consultants.

2008 Application Checklist

I. GENERAL INFORMATION

- √1. Legal name of applicant(s).
- √2. Regional Water Planning Group:
- √3. Authority of law under which the applicant was created.
- √4. Applicant's official representative, Name, Title, Mailing address, Phone number, Fax number, E-mail Address, and Vendor ID Number.
- √5. Is this application in response to a Request for Applications published in the *Texas Register*?
Yes No
- √6. If yes to No. 5 above, list document number and date of publication of the *Texas Register*.
- √7. Total proposed planning cost.
- √8. Cash contribution to the study.
- √9. List source of cash contribution, explanation of source of local cash contribution.
- √10. Total grant funds requested from the Texas Water Development Board.
- √11. Detailed statement of the purpose for which the money will be used.
- √12. Detailed description of why state funding assistance is needed.
- √13. Identify potential sources and amounts of funding available for implementation of viable solutions resulting from proposed planning.

II. PLANNING INFORMATION

- √14. A detailed scope of work for proposed planning.
- √15. A task budget for detailed scope of work by task. *Example is attached.*
- √16. An expense budget for detailed scope of work by expense category. *Example is attached.*
- √17. A time schedule for completing detailed Scope of Work by task.
- √18. Specific deliverables for each task in Scope of Work.
- √19. Method of monitoring study progress.
- √20. Qualifications and direct experience of proposed project staff.

III. WRITTEN ASSURANCES

Written assurance of the following items:

- √ Proposed planning does not duplicate existing projects;
- √ Implementation of viable solutions identified through the proposed planning will be diligently pursued and identification of potential sources of funding for implementation of viable solutions;
- √ If a grant is awarded, written evidence that local matching funds are available for the proposed planning must be provided when the contract is executed.

IV. PROOF OF NOTIFICATION

- √ Proof of notification
For developing or revising regional water plans, eligible applicants requesting funds to develop or revise regional water plans must, not less than 30 days before board consideration of the application, provide notice that an application for planning assistance is being filed with the executive administrator by:
 - (1) publishing notice once in a newspaper of general circulation in each county located in whole or in part in the regional water planning area; and
 - (2) mailing notice to each mayor of a municipality with a population of 1,000 or more or which is a county seat and that is located in whole or in part in the regional water planning area, to each county judge of a county located in whole or in part in the

regional water planning area, to all districts and authorities created under Texas Constitution, Article III, §52, or Article XVI, §59, located in whole or in part in the regional water planning area based upon lists of such water districts and river authorities obtained from Texas Commission on Environmental Quality, and all regional water planning groups in the state.

The notice must include the following:

- √ Name and address of applicant and applicant's official representative;
- √ Brief description of proposed planning area;
- √ Purpose of the proposed planning;
- √ Texas Water Development Board Executive Administrator's name and address; and
- √ Statement that any comments on the proposed planning must be filed with the applicant and the Texas Water Development Board Executive Administrator within 30 days of the date on which the notice was mailed or published.

Prior to action by the board, the applicant must provide one copy of the notice sent, a list of those to which the notice was sent, the date on which the notice was sent, copies of all notices as published showing name of the newspaper and the date on which the notice was published.

**2011 SOUTH CENTRAL TEXAS REGIONAL WATER PLAN
REGION L
2011 REGIONAL WATER PLAN
October 2008 – December 2010**

I. GENERAL INFORMATION

1. *Legal name of applicant:*

San Antonio River Authority

2. *Regional Water Planning Group:*

South Central Texas Regional Water Planning Area
(Texas Water Development Board Region L)

3. *Authority of law under which the applicant was created:*

The San Antonio River Authority is a conservation and reclamation district of the State of Texas, created in 1937, pursuant to Article 16, Section 59 of the Texas constitution as contained in Chapter 276, Page 556, Acts of the 45th Legislature and as subsequently amended.

4. *Applicant's official representative:*

Suzanne B. Scott, General Manager
San Antonio River Authority
100 East Guenther Street
P.O. Box 839980
San Antonio, Texas 78283
Phone: 210/302-3613
Fax: 210/227-4323
Email: sbScott@sara-tx.org

5. Is this application in response to a Request for Proposals published in the Texas Register?

Yes

6. If yes to No. 6 above, list document number and date of publication of the Texas Register.

TRD-200800727 , February 6, 2008.

7. *Total proposed planning costs:* \$1,535,881
8. *Cash contribution to the study* \$0
9. *List source of cash contribution, explanation of source of local cash contribution*
N/A
10. *Total grant funds requested from the Texas Water Development Board:*
\$1,535,881
11. *Detailed statement of the purpose for which the money will be used.*

This Second Biennium Scope of Work for the South Central Texas Regional Water Planning Group's 2011 Water Plan was developed to resolve the most divisive issues that delayed adoption of the previous water plan. The approach is to continuously build consensus through an 1) extensive public outreach process, 2) concerted internal effort, and 3) sound scientific study.

As one of the largest and most geographically diverse regional planning groups in the state, the SCTRWPG faces unique challenges. Planning Group members unanimously felt that comprehensive public participation and facilitation processes were vital in overcoming substantive obstacles encountered in the 2006 planning cycle. The Second Biennium Work Scope should provide greater opportunity for public input, accountability to stakeholders, and consensus within the Planning Group, according to Group Members.

To ensure timely completion of its 2011 plan the group has scoped the work to address the most urgent issues (topics) of the last planning cycle in a systematic fashion. The Second Biennium Scope of Work includes Base funding activities that are essential to the completion of the 2011 Plan. In addition, the Scope of Work includes tasks that are required for completion of the 2011 Plan but are to be funded through the competitive funds available from the TWDB. The Scope of Work also includes several items including analyses of potential water management strategies that are to be funded through competitive funds available from the TWDB.

On May 1, 2008, the SCTRWPG approved the Second Biennium Scope of Work at a public meeting. The approved Scope of Work outlines each task; the consultant responsible for completing the task; a breakdown of the funding request between base funds, additional funds required, and additional funds optional; and budget summary tables.

12. *Detailed description of why state funding assistance is needed.*

The Texas Water Code requires that the State Water Plan be updated every five years and the legislature has appropriated funds for those activities mentioned in No. 11.

13. *Identify potential sources and amounts of funding available for implementation of viable solutions resulting from proposed planning.*

The South Central Texas Regional Water Planning Group will use the information collected in the next round of regional water planning which will be funded by the Texas Water Development Board, subject to appropriation by the Texas Legislature and the approval of a Scope of Work by the TWDB. Any water management strategies identified by the use of the information collected in this effort will be funded by the water users in Region L, including any state and/or federal assistance.

14. *A detailed scope of work for proposed planning.*

Attached.

15. *A task budget for detailed scope of work by task*

See Budget and Schedule tab.

16. *An expense budget for detailed scope of work by expense category.*

See Budget and Schedule tab.

17. *A time schedule for completing detailed Scope of Work by task.*

See Budget and Schedule tab.

18. *Specific deliverables for each task in Scope of Work.*

Included in each Scope of Work.

19. *Method of monitoring study progress.*

Study progress will be monitored by the San Antonio River Authority in consultation with the TWDB, SCTRWPG, and the South Central Texas Staff Workgroup on the bases of quality and timeliness of deliverables, invoices, and monthly progress reports to be submitted by the technical, public participation, and facilitation consultants.

20. *Qualifications and direct experience of proposed project staff.*

See Appendices.

II. PLANNING INFORMATION

14. SCOPE OF WORK

SOUTH CENTRAL TEXAS REGIONAL WATER PLANNING GROUP

2011 REGIONAL WATER PLAN

October 2008 – January 2011

Task Description

HDR Engineering, Inc. (HDR) will provide technical support to the SCTRWPG through performance of the following tasks. Tasks to be performed by the Public Participation and Facilitation Consultants are also described herein, where appropriate.

Task 1. Planning Area Description (HDR)

This task is a limited effort [based on TAC 357.7(a)(1)] to update the area description contained in the 2006 Regional Water Plan for inclusion in the 2011 Regional Water Plan.

- 1.1 Update population and demographic data summaries to reflect information available from the Texas State Data Center.

Base Funding Request:	\$ 1,600
Additional Funding Request (Required):	\$ 0
Additional Funding Request (Optional):	\$ 0
Task 1.1 Subtotal:	\$ 1,600

- 1.2 Update agriculture and economic data summaries to reflect most current information readily available.

Base Funding Request:	\$ 3,500
Additional Funding Request (Required):	\$ 0
Additional Funding Request (Optional):	\$ 0
Task 1.2 Subtotal:	\$ 3,500

- 1.3 Summarize status of Groundwater Management Area activities prior to issuance of the Initially Prepared 2011 Region Water Plan.

Base Funding Request:	\$ 4,900
Additional Funding Request (Required):	\$ 0
Additional Funding Request (Optional):	\$ 0
Task 1.3 Subtotal:	\$ 4,900

HDR Task 1 Base Funding Request:	\$ 10,000
HDR Task 1 Additional Funding Request (Required):	\$ 0
HDR Task 1 Additional Funding Request (Optional):	\$ 0

HDR Task 1 Subtotal: \$ 10,000

Task 2. Population and Water Demand Projections (HDR)

TWDB staff, in conjunction with the TCEQ, Texas Parks and Wildlife Department (TPWD), Texas Department of Agriculture (TDA), and RWPG representatives prepared population and water demand projections for all water user groups in the 2006 RWP using data from the 2000 Census. Another census will not be conducted until 2010, and, as such, population and water demand projections will not be updated for all Water User Groups (WUGs) during this round of regional planning. However, several WUGs within the South Central Texas Planning Region have conducted studies to re-evaluate their current population and water demand projections. It is anticipated that, with approval from TWDB, these WUGs will have updated population and water demand projections for the 2011 RWP. Population projections will be revised by the TWDB to incorporate these changes and provided to the SCTRWP.

- 2.1 Assist the SCTRWP in evaluation of requests for revision of population and/or water demand projections, processing such requests subject to TWDB guidance, and integration of revised projections approved by the TWDB into the 2011 Regional Water Plan. Estimated budget is based on twenty-two (22) requests for revision. Local entities are to provide required documentation and justification of requested revisions.

Base Funding Request:	\$ 1,634
Additional Funding Request (Required):	\$ 2,738
Additional Funding Request (Optional):	\$ <u>0</u>
Task 2.1 Subtotal:	\$ 4,372

- 2.2 Revise population and water demand projection summaries for WUGs demonstrating changed conditions using new projections to be provided by the TWDB. Modify water demand project summaries for Wholesale Water Providers (WWPs) accordingly.

Base Funding Request:	\$ 1,950
Additional Funding Request (Required):	\$ 3,267
Additional Funding Request (Optional):	\$ <u>0</u>
Task 2.2 Subtotal:	\$ 5,217

- 2.3 Include projections of population and water demands for new WUGs and water demand projections for WWPs.

Base Funding Request:	\$ 158
Additional Funding Request (Required):	\$ 265
Additional Funding Request (Optional):	\$ <u>0</u>
Task 2.3 Subtotal:	\$ 423

- 2.4 Update WWP contractual obligations to supply water and report along with projected demands.

Base Funding Request:	\$ 1,476
Additional Funding Request (Required):	\$ 2,473

Additional Funding Request (Optional):	\$ <u>0</u>
Task 2.4 Subtotal:	\$ 3,949

2.5 Update decadal projections of population and water demand by Water User Group, Wholesale Water Provider, county, river basin, and planning region, in response to changed conditions, as considered above, with specific attention to updated steam-electric water demand projections to be provided by the TWDB.

Base Funding Request:	\$ 1,634
Additional Funding Request (Required):	\$ 2,738
Additional Funding Request (Optional):	\$ <u>0</u>
Task 2.5 Subtotal:	\$ 4,372

2.6 Complete and update required data elements for TWDB Regional Water Planning Data Web Interface.

Base Funding Request:	\$ 2,115
Additional Funding Request (Required):	\$ 3,544
Additional Funding Request (Optional):	\$ <u>0</u>
Task 2.6 Subtotal:	\$ 5,659

2.7 Prepare for and participate in up to three (3 of 24) meetings during the development of the 2011 Regional Water Plan and the 2012 State Water Plan. Estimated total number of meetings is based on nine (9) quarterly meetings of the SCTRWPG, nine (9) quarterly meetings of the South Central Texas Staff Workgroup, three (3) public hearings on the Initially Prepared 2011 Regional Water Plan, and three (3) other workshops or special meetings focused on inter-regional cooperation/conflicts, internal conflict resolution, plan adoption, and/or other matters of importance to the SCTRWPG and the TWDB.

Base Funding Request:	\$ 0
Additional Funding Request (Required):	\$ 9,000
Additional Funding Request (Optional):	\$ <u>0</u>
Task 2.7 Subtotal:	\$ 9,000

HDR Task 2 Base Funding Request:	\$ 8,967
HDR Task 2 Additional Funding Request (Required):	\$ 24,025
HDR Task 2 Additional Funding Request (Optional):	\$ <u>0</u>
HDR Task 2 Subtotal:	\$ 32,992

Task 3. Water Supply Analyses (HDR)

This task involves updating water supply availability estimates included in the 2006 Regional Water Plan, in accordance with methodology described in Section 3 of the *General Guidelines for Regional Water Plan Development* for estimating surface water, groundwater, systems, and reuse supplies during drought of record conditions.

3.0 Prepare for and participate in up to three (3 of 24) meetings during the development of the 2011 Regional Water Plan and the 2012 State Water Plan. Estimated total number of meetings is based on nine (9) quarterly meetings of the SCTRWPG, nine (9) quarterly meetings of the South Central Texas Staff Workgroup, three (3) public hearings on the Initially Prepared 2011 Regional Water Plan, and three (3) other workshops or special meetings focused on inter-regional cooperation/conflicts, internal conflict resolution, plan adoption, and/or other matters of importance to the SCTRWPG and the TWDB.

HDR Task 3.0 Base Funding Request:	\$ 0
HDR Task 3.0 Additional Funding Request (Required):	\$ 9,000
HDR Task 3.0 Additional Funding Request (Optional):	<u>\$ 0</u>
HDR Task 3.0 Subtotal:	\$ 9,000

Surface Water Supply (Task 3a)

3a.1 Provide technical support to the SCTRWPG in the selection of hydrologic assumptions and operational procedures for modeling the Guadalupe – San Antonio and Nueces River Basins in a manner appropriate for assessment of current surface water supply and regional water planning purposes. Assist the SCTRWPG in obtaining Executive Administrator approval of such assumptions.

Base Funding Request:	\$ 900
Additional Funding Request (Required):	\$ 1,300
Additional Funding Request (Optional):	<u>\$ 0</u>
Task 3a.1 Subtotal:	\$ 2,200

3a.2 Review relative performance of available Guadalupe – San Antonio River Basin Water Availability Models (GSA WAMs) maintained by Region L and the Texas Commission on Environmental Quality (TCEQ) in terms of calculated water available to key water rights under identical hydrologic assumptions. If necessary, assist the SCTRWPG in obtaining Executive Administrator approval of use of the Region L GSA WAM for planning purposes.

Base Funding Request:	\$ 0
Additional Funding Request (Required):	\$ 0
Additional Funding Request (Optional):	<u>\$ 5,548</u>
Task 3a.2 Subtotal:	\$ 5,548

3a.3 Modify the GSA WAM and Nueces River Basin Water Availability Model (Nueces WAM) as necessary to simulate recent changes to Edwards Aquifer pumping permits, transfer, and Critical Period Rules (SB3), new water rights, and/or specified operational requirements.

Base Funding Request:	\$ 0
Additional Funding Request (Required):	\$ 0
Additional Funding Request (Optional):	<u>\$ 4,348</u>
Task 3a.3 Subtotal:	\$ 4,348

3a.4 Apply the GSA and Nueces WAMs and/or other appropriate models in order to quantify firm yield for major reservoirs and firm diversion for run-of-river water rights, as determined on a monthly timestep basis. Reservoir firm yield will be quantified based on the most recent measured capacity and estimated capacity in year 2060.

Base Funding Request:	\$ 0
Additional Funding Request (Required):	\$ 0
Additional Funding Request (Optional):	<u>\$ 6,325</u>
Task 3a.4 Subtotal:	\$ 6,325

3a.5 Compile TCEQ Water System Data Reports for municipal Water User Groups using surface water and identify any physical constraints limiting supplies.

Base Funding Request:	\$ 0
Additional Funding Request (Required):	\$ 0
Additional Funding Request (Optional):	<u>\$ 2,350</u>
Task 3a.5 Subtotal:	\$ 2,350

3a.6 Compile firm yield and diversion information by Source, Water User Group, Wholesale Water Provider, county, river basin, and planning region as necessary to obtain decadal estimates of surface water supply throughout the planning period. Water supplies based on contractual agreements will be assumed to renew at the contract termination date, if the contract provides for renewal or extensions.

Base Funding Request:	\$ 1,098
Additional Funding Request (Required):	\$ 2,048
Additional Funding Request (Optional):	<u>\$ 0</u>
Task 3a.6 Subtotal:	\$ 3,146

3a.7 Complete and update required data elements for TWDB Regional Water Planning Data Web Interface.

Base Funding Request:	\$ 0
Additional Funding Request (Required):	\$ 6,771
Additional Funding Request (Optional):	<u>\$ 0</u>
Task 3a.7 Subtotal:	\$ 6,771

HDR Task 3a Base Funding Request:	\$ 1,998
HDR Task 3a Additional Funding Request (Required):	\$ 10,119
HDR Task 3a Additional Funding Request (Optional):	<u>\$ 18,571</u>
HDR Task 3a Subtotal:	\$ 30,688

Groundwater Supply (Task 3b)

3b.1 Obtain and review the latest Groundwater Availability Models (GAMs) and/or other groundwater models for any revisions or updates since the 2006 RWP. GAMs to be applied in Region L may include:

1. Trinity (Hill Country) GAM
2. Edwards (Balcones Fault Zone) GAMs (GWSIM-IV and/or MODFLOW)

3. Queen City/Sparta GAM (including the Southern Carrizo-Wilcox)
4. South Central Carrizo System (SCCS) Model
5. Gulf Coast (central part) GAM

Provide technical support to the SCTRWPG in the consideration of which groundwater models should be applied for planning purposes.

Base Funding Request:	\$ 0
Additional Funding Request (Required):	\$ 0
Additional Funding Request (Optional):	<u>\$ 7,215</u>
Task 3b.1 Subtotal:	\$ 7,215

3b.2 Provide technical support to the SCTRWPG in the consideration of groundwater availability from the 2006 RWP, updated groundwater conservation district management plans, and/or Desired Future Conditions (DFC) and Managed Available Groundwater (MAG) timely provided by Groundwater Management Areas (GMAs).

Base Funding Request:	\$ 1,692
Additional Funding Request (Required):	\$ 2,840
Additional Funding Request (Optional):	<u>\$ 0</u>
Task 3b.2 Subtotal:	\$ 4,532

3b.3 Compile TCEQ Water System Data Reports for municipal Water User Groups using groundwater and identify any physical constraints limiting supplies.

Base Funding Request:	\$ 0
Additional Funding Request (Required):	\$ 0
Additional Funding Request (Optional):	<u>\$ 2,334</u>
Task 3b.3 Subtotal:	\$ 2,334

3b.4 Research permanent acquisitions of Edwards Aquifer irrigation rights for transfer to municipal use and account for same in the assessment of water supply from the Edwards Aquifer.

Base Funding Request:	\$ 754
Additional Funding Request (Required):	\$ 1,257
Additional Funding Request (Optional):	<u>\$ 0</u>
Task 3b.4 Subtotal:	\$ 2,011

3b.5 Given the ongoing Edwards Aquifer Recovery Implementation Program (EARIP), groundwater availability from the Edwards Aquifer will be based on pro-ration of permits to a total consistent with critical period Stage IV as described in SB3 of the 80th Texas Legislature.

Base Funding Request:	\$ 650
Additional Funding Request (Required):	\$ 1,090
Additional Funding Request (Optional):	<u>\$ 0</u>
Task 3b.5 Subtotal:	\$ 1,740

3b.6 Compile groundwater availability information by Source, Water User Group, Wholesale Water Provider, county, river basin, and planning region as necessary to obtain decadal estimates of supply throughout the planning period.

Base Funding Request:	\$ 1,080
Additional Funding Request (Required):	\$ 1,808
Additional Funding Request (Optional):	\$ <u>0</u>
Task 3b.6 Subtotal:	\$ 2,888

3b.7 Complete and update required data elements for TWDB Regional Water Planning Data Web Interface.

Base Funding Request:	\$ 1,980
Additional Funding Request (Required):	\$ 3,321
Additional Funding Request (Optional):	\$ <u>0</u>
Task 3b.7 Subtotal:	\$ 5,301

HDR Task 3b Base Funding Request:	\$ 6,156
HDR Task 3b Additional Funding Request (Required):	\$ 10,316
HDR Task 3b Additional Funding Request (Optional):	\$ <u>9,549</u>
HDR Task 3b Subtotal:	\$ 26,021

Systems and Reuse Water Supplies (Task 3c)

3c.1 Integrate firm water supplies for WUGs using a system of supply sources (e.g., surface water, storage, and groundwater).

Base Funding Request:	\$ 445
Additional Funding Request (Required):	\$ 755
Additional Funding Request (Optional):	\$ <u>0</u>
Task 3c.1 Subtotal:	\$1,200

3c.2 Research and quantify existing supplies and commitments of treated effluent through direct and indirect reuse.

Base Funding Request:	\$ 445
Additional Funding Request (Required):	\$ 755
Additional Funding Request (Optional):	\$ <u>0</u>
Task 3c.2 Subtotal:	\$1,200

3c.3 Compile systems and reuse availability information by Source, Water User Group, Wholesale Water Provider, county, river basin, and planning region as necessary to obtain decadal estimates of supply throughout the planning period.

Base Funding Request:	\$ 1,014
Additional Funding Request (Required):	\$ 1,690
Additional Funding Request (Optional):	\$ <u>0</u>
Task 3c.3 Subtotal:	\$ 2,704

3c.4 Complete and update required data elements for TWDB Regional Water Planning Data Web Interface.

Base Funding Request:	\$ 1,102
Additional Funding Request (Required):	\$ 1,840
Additional Funding Request (Optional):	<u>\$ 0</u>
Task 3c.4 Subtotal:	\$ 2,942

HDR Task 3c Base Funding Request:	\$ 3,006
HDR Task 3c Additional Funding Request (Required):	\$ 5,040
HDR Task 3c Additional Funding Request (Optional):	<u>\$ 0</u>
HDR Task 3c Subtotal:	\$ 8,046

Task 4 Identification, Evaluation, and Selection of Water Management Strategies (Ximenes)

Task 4 involves the quantification of projected needs for additional water supply; identification, technical evaluation, and selection of recommended and alternative water management strategies (WMSs) to meet projected needs; and assessment of the cumulative effects of implementation of the 2011 RWP. These evaluations will include assessment of quantity, reliability, and cost of water; environmental factors; impacts on water resources; threats to agricultural and natural resources; interbasin transfer provisions; third-party effects; and other relevant factors.

The role of the Facilitation Consultant in the achievement of Task 4 includes the following:

4.1 To monitor and participate in the development and evaluation of existing WMSs in preparation for any disputes, conflicts, or other issues that may develop. Task accomplished by working closely with technical consultant as WMS information becomes available and anticipating SCTRWPG member's positions as they relate to the information.

Base Funding Request:	\$ 0
Additional Funding Request (Required):	\$ 875
Additional Funding Request (Optional):	<u>\$ 0</u>
Task 4.1 Subtotal:	\$ 875

4.2 To monitor, identify, and facilitate resolution of issues regarding existing, as well as any newly proposed, WMSs between and among RWPG members and stakeholders as the group progresses toward the development of the Initially Prepared and Final Plans, e.g., Lower Guadalupe Water Supply Project, Drought Management, and Brackish Edwards Groundwater Desalination. Task will be ongoing as RWPG members form positions about which WMSs to include in IPP.

Base Funding Request:	\$ 0
Additional Funding Request (Required):	\$ 5,250
Additional Funding Request (Optional):	<u>\$ 0</u>
Task 4.2 Subtotal:	\$ 5,250

Ximenes Task 4 Funding Request Total	
Base Funding Request:	\$ 0
Additional Funding Request (Required):	\$ 6,125
Additional Funding Request (Optional):	\$ 0
Task 4 Subtotal:	\$ 6,125

Task 4. Identification, Evaluation, and Selection of Water Management Strategies (HDR)

Task 4 involves the quantification of projected needs for additional water supply (Task 4a); identification, technical evaluation, and selection of recommended and alternative water management strategies to meet projected needs (Task 4b); and assessment of the cumulative effects of implementation of the 2011 Regional Water Plan (Task 4c). Technical evaluations of water management strategies (Task 4b) and the 2011 Regional Water Plan (Task 4c) will include assessment of: quantity, reliability, and cost of water; environmental factors; impacts on water resources; threats to agricultural and natural resources; interbasin transfer provisions; third party effects; and other relevant factors.

- 4.0 Prepare for and participate in up to three (3 of 24) meetings during the development of the 2011 Regional Water Plan and the 2012 State Water Plan. Estimated total number of meetings is based on nine (9) quarterly meetings of the SCTRWPG, nine (9) quarterly meetings of the South Central Texas Staff Workgroup, three (3) public hearings on the Initially Prepared 2011 Regional Water Plan, and three (3) other workshops or special meetings focused on inter-regional cooperation/conflicts, internal conflict resolution, plan adoption, and/or other matters of importance to the SCTRWPG and the TWDB.

HDR Task 4.0 Base Funding Request:	\$ 0
HDR Task 4.0 Additional Funding Request (Required):	\$ 54,000
HDR Task 4.0 Additional Funding Request (Optional):	\$ 0
HDR Task 4.0 Subtotal:	\$ 54,000

Projected Water Needs (Task 4a)

- 4a.1 Based upon updated projections of supply and demand, revise and update computations of needs (shortages) for Water User Groups.

Base Funding Request:	\$ 3,489
Additional Funding Request (Required):	\$ 5,847
Additional Funding Request (Optional):	\$ 0
Task 4a.1 Subtotal:	\$ 9,336

- 4a.2 Based upon updated projections of supply and demand, revise and update computations of needs (shortages) for Wholesale Water Providers.

Base Funding Request:	\$ 1,833
Additional Funding Request (Required):	\$ 3,072
Additional Funding Request (Optional):	\$ 0

Task 4a.2 Subtotal: \$ 4,905

4a.3 Update decadal estimates of needs (shortages) by Water User Group, Wholesale Water Provider, county, river basin, and planning region.

Base Funding Request: \$ 220
Additional Funding Request (Required): \$ 368
Additional Funding Request (Optional): \$ 0
Task 4a.3 Subtotal: \$ 588

4a.4 Complete and update required data elements for TWDB Regional Water Planning Data Web Interface.

Base Funding Request: \$ 1,858
Additional Funding Request (Required): \$ 3,113
Additional Funding Request (Optional): \$ 0
Task 4a.4 Subtotal: \$ 4,971

4a.5 Using technical information to be provided by the TWDB, update and summarize potential social and economic effects of not meeting projected water needs.

Base Funding Request: \$ 1,444
Additional Funding Request (Required): \$ 2,418
Additional Funding Request (Optional): \$ 0
Task 4a.5 Subtotal: \$ 3,862

HDR Task 4a Base Funding Request: \$ 8,844
HDR Task 4a Additional Funding Request (Required): \$ 14,818
HDR Task 4a Additional Funding Request (Optional): \$ 0
HDR Task 4a Subtotal: \$ 23,662

Water Management Strategies (Task 4b)

4b.1 Revise and update documentation of the process by which water management strategies that are potentially feasible for meeting a need were identified and selected for inclusion in the Regional Water Plan and receive public comment.

Base Funding Request: \$ 651
Additional Funding Request (Required): \$ 1,091
Additional Funding Request (Optional): \$ 0
Task 4b.1 Subtotal: \$ 1,742

4b.2 Rely upon the Water Conservation water management strategy in the 2006 RWP as the "highest practicable level" of conservation for WUGs and/or WVPs dependent upon water management strategies involving interbasin transfer.

Base Funding Request: \$ 163
Additional Funding Request (Required): \$ 273
Additional Funding Request (Optional): \$ 0
Task 4b.2 Subtotal: \$ 436

4b.3 Based on responses to a solicitation on behalf of the SCTRWPG by SARA, update summary information regarding water supply plans for local and regional entities.

Base Funding Request:	\$ 3,374
Additional Funding Request (Required):	\$ 5,654
Additional Funding Request (Optional):	\$ <u>0</u>
Task 4b.3 Subtotal:	\$ 9,028

4b.4 Revise and evaluate water management strategies for WUGs and/or WWP to be identified as a result of changed conditions relative to the 2006 RWP. Budget is based on a maximum of five (5) water management strategy evaluations in addition to those specified below.

Base Funding Request:	\$ 12,838
Additional Funding Request (Required):	\$ 21,514
Additional Funding Request (Optional):	\$ <u>0</u>
Task 4b.4 Subtotal:	\$ 34,352

4b.5 Identify and evaluate water management strategies to meet needs (shortages) during drought of record, as calculated for new retail utility WUGs and WWPs aggregated in County-Other in the 2006 RWP. Budget is based on a maximum of ten (10) such new retail utilities providing more than 280 acft/yr and having projected needs.

Base Funding Request:	\$ 10,049
Additional Funding Request (Required):	\$ 16,834
Additional Funding Request (Optional):	\$ <u>0</u>
Task 4b.5 Subtotal:	\$ 26,883

4b.6 Provide limited documentation of any significant changes in water management strategies described as being in the implementation phase in the 2006 RWP as well as any new projects in the implementation phase prior to adoption of the Initially Prepared 2011 Regional Water Plan.

Base Funding Request:	\$ 0
Additional Funding Request (Required):	\$ 0
Additional Funding Request (Optional):	\$ <u>8,744</u>
Task 4b.6 Subtotal:	\$ 8,744

4b.7 Perform technical evaluations of the following water management strategies specifically identified by the SCTRWPG as potentially feasible water management strategies to meet projected needs. Water management strategy documentation will include description and discussion of planned facilities, dependable supply, environmental factors, engineering & costing considerations, and implementation issues.

4b.7.1 Brush Management – In accordance with the attached detailed scope of work (see Attachment A), perform geospatial analyses to select lands most suitable for brush management within the contributing and outcrop areas of stream watersheds contributing to the Edwards Aquifer and Canyon Reservoir, and within the outcrop areas of the Carrizo Aquifer. Describe specific Brush Management programs for the Edwards Plateau Shrublands and South Texas Shrublands. Evaluate the firm water supply increase as a result of the specific Brush Management programs using an approved Carrizo Aquifer Model, Edwards Aquifer Model, and GSA-WAM.

Base Funding Request:	\$ 0
Additional Funding Request (Required):	\$ 0
Additional Funding Request (Optional):	\$ 114,512
Additional Funding Request (Optional, TAMU):	<u>\$ 113,899</u>
Task 4b.7.1 Subtotal:	\$ 228,411

4b.7.2 Storage above Canyon Reservoir (Surface or ASR) – Assess up to three (3) potential surface water storage sites in the watershed above Canyon Reservoir. Evaluate the firm supply of using surface storage to firm-up run-of-river water available under a new appropriation. Assess capability of Trinity Aquifer to store surface water available under a new appropriation in Comal, Kendall, and/or Kerr Counties in up to two (2) areas. Evaluate the firm supply available.

Base Funding Request:	\$ 0
Additional Funding Request (Required):	\$ 0
Additional Funding Request (Optional):	<u>\$ 46,467</u>
Task 4b.7.2 Subtotal:	\$ 46,467

4b.7.3 GBRA-Exelon – Evaluate water supply available from GBRA water rights via the Calhoun Canal System for delivery to storage on the proposed Exelon site and existing or future GBRA customers. Evaluate off-channel storage facilities needed to firm-up supply from GBRA water rights for both Exelon and GBRA customer needs. Layout facilities (pump stations, transmission pipelines, etc) necessary to deliver water to Exelon site and GBRA customers.

Base Funding Request:	\$ 0
Additional Funding Request (Required):	\$ 0
Additional Funding Request (Optional):	<u>\$ 17,675</u>
Task 4b.7.3 Subtotal:	\$ 17,675

4b.7.4 Lower Guadalupe Water Supply Project for GBRA Needs at Reduced Capacity – Evaluate an alternative Lower Guadalupe Water Supply Project for GBRA Needs with firm supply limited to approximately 35,000 acft/yr. Potential sources of water limited to GBRA lower basin rights and off-channel storage facilities.

Base Funding Request:	\$ 0
Additional Funding Request (Required):	\$ 0
Additional Funding Request (Optional):	<u>\$ 20,318</u>
Task 4b.7.4 Subtotal:	\$ 20,318

4b.7.5 Medina Lake Firm-Up (Surface or ASR) – Research previous studies completed by consultants for BMWD. In consultation with BMA, identify and evaluate up to three (3) potential surface water storage sites in the BMA Canal System. Evaluate the firm supply of using surface storage and water available under Medina Lake System water rights and contracts. Assess capability of Carrizo Aquifer to store surface water available under the Medina Lake water right in Atascosa County in up to two (2) areas. Evaluate the firm supply available from a Medina Lake System – ASR project. Strategy identified to serve members of South Texas Regional Water Alliance (STRWA), which is comprised of WUGs in Atascosa, Bexar, Frio, and Medina Counties.

Base Funding Request:	\$ 0
Additional Funding Request (Required):	\$ 0
Additional Funding Request (Optional):	<u>\$ 46,467</u>
Task 4b.7.5 Subtotal:	\$ 46,467

4b.7.6 Brackish Wilcox Groundwater – Evaluate the potential for a Brackish Wilcox desalination project to meet needs in Bexar, Guadalupe, and Wilson Counties. Layout facilities (wells, well field collection system, pump stations, transmission pipelines, WTP, etc) necessary to deliver water to interested Regional Water Alliance (RWA) members, comprised of WUGs in Bexar, Guadalupe, and Wilson Counties.

Base Funding Request:	\$ 0
Additional Funding Request (Required):	\$ 0
Additional Funding Request (Optional):	<u>\$ 31,201</u>
Task 4b.7.6 Subtotal:	\$ 31,201

4b.7.7 Drought Management – Using available information from TWDB and methodology consistent with work completed during first biennium (Study 3), evaluate drought management as a water management strategy for WUGs with projected needs by 2020.

Base Funding Request:	\$ 0
Additional Funding Request (Required):	\$ 0
Additional Funding Request (Optional):	<u>\$ 28,354</u>
Task 4b.7.7 Subtotal:	\$ 28,354

4b.8 Update technical evaluations and documentation of the following water management strategies, based on new information from on-going studies outside of regional planning by project sponsors.

4b.8.1 LCRA-SAWS Project – Update the evaluation to include water supply available (including source composition), facilities necessary in the Colorado River Basin for firming up the water supply, and transmission, treatment, and integration facilities for delivery to SAWS/Bexar County.

Base Funding Request:	\$ 1,572
------------------------------	-----------------

Additional Funding Request (Required):	\$ 2,634
Additional Funding Request (Optional):	<u>\$ 12,729</u>
Task 4b.8.1 Subtotal:	\$ 16,935

4b.8.2 Regional Carrizo for Bexar County (Gonzales & Wilson Counties) – Update evaluation to include water supply potentially available from sources in Gonzales and Wilson Counties and transmission, treatment, and integration facilities necessary for delivery to SAWS/Bexar County.

Base Funding Request:	\$ 1,686
Additional Funding Request (Required):	\$ 2,825
Additional Funding Request (Optional):	<u>\$ 15,943</u>
Task 4b.8.2 Subtotal:	\$ 20,454

4b.8.3 Brackish Wilcox Groundwater for SAWS Needs – Update the evaluation to include brackish water supply potentially available from sources in Atascosa County and transmission, treatment, and integration facilities necessary for delivery to SAWS/Bexar County.

Base Funding Request:	\$ 1,686
Additional Funding Request (Required):	\$ 2,825
Additional Funding Request (Optional):	<u>\$ 15,943</u>
Task 4b.8.3 Subtotal:	\$ 20,454

4b.8.4 Hays/Caldwell Carrizo Project – Consistent with on-going work by Hays and Caldwell County entities, update the project to include water supply potentially available from the area around the intersection of Caldwell, Gonzales, Fayette, and Bastrop Counties and transmission, treatment, and integration facilities necessary for delivery to interested entities in Hays and Caldwell Counties, including CRWA.

Base Funding Request:	\$ 1,686
Additional Funding Request (Required):	\$ 2,825
Additional Funding Request (Optional):	<u>\$ 15,943</u>
Task 4b.8.4 Subtotal:	\$ 20,454

4b.8.5 Seawater Desalination – Research latest industry information regarding the desalination of seawater as a water supply. If appropriate, update facilities (intake and brine disposal locations, pump stations, transmission pipelines, water treatment plant processes/locations, etc) necessary to deliver water to interested WWP's with needs.

Base Funding Request:	\$ 2,102
Additional Funding Request (Required):	\$ 3,522
Additional Funding Request (Optional):	<u>\$ 18,207</u>
Task 4b.8.5 Subtotal:	\$ 23,831

4b.9 Update cost estimates and documentation of the following water management strategies to be consistent with TWDB rules and guidance.

4b.9.1 Water Conservation	Base Funding Request:	\$ 2,023
	Additional Funding Request (Required):	\$ 3,391
	Additional Funding Request (Optional):	\$ <u>0</u>
	Task 4b.9.1 Subtotal:	\$ 5,414
4b.9.2 Edwards Transfers	Base Funding Request:	\$ 2,108
	Additional Funding Request (Required):	\$ 3,532
	Additional Funding Request (Optional):	\$ <u>0</u>
	Task 4b.9.2 Subtotal:	\$ 5,640
4b.9.3 Recycled Water Program Expansion	Base Funding Request:	\$ 1,595
	Additional Funding Request (Required):	\$ 2,672
	Additional Funding Request (Optional):	\$ <u>0</u>
	Task 4b.9.3 Subtotal:	\$ 4,267
4b.9.4 Canyon Reservoir Supplies	Base Funding Request:	\$ 1,406
	Additional Funding Request (Required):	\$ 2,356
	Additional Funding Request (Optional):	\$ <u>0</u>
	Task 4b.9.4 Subtotal:	\$ 3,762
4b.9.5 Wimberley-Woodcreek Project	Base Funding Request:	\$ 1,259
	Additional Funding Request (Required):	\$ 2,110
	Additional Funding Request (Optional):	\$ <u>0</u>
	Task 4b.9.5 Subtotal:	\$ 3,369
4b.9.6 Local Groundwater	Base Funding Request:	\$ 2,904
	Additional Funding Request (Required):	\$ 4,867
	Additional Funding Request (Optional):	\$ <u>0</u>
	Task 4b.9.6 Subtotal:	\$ 7,771
4b.9.7 Regional Carrizo for SSLGC Project Expansion	Base Funding Request:	\$ 2,236
	Additional Funding Request (Required):	\$ 3,747
	Additional Funding Request (Optional):	\$ <u>0</u>
	Task 4b.9.7 Subtotal:	\$ 5,983
4b.9.8 Wells Ranch Project	Base Funding Request:	\$ 1,406
	Additional Funding Request (Required):	\$ 2,356
	Additional Funding Request (Optional):	\$ <u>0</u>

	Task 4b.9.8 Subtotal:	\$ 3,762
4b.9.9 Edwards Recharge Projects		
	Base Funding Request:	\$ 2,073
	Additional Funding Request (Required):	\$ 3,474
	Additional Funding Request (Optional):	\$ <u>0</u>
	Task 4b.9.9 Subtotal:	\$ 5,547
4b.9.10 CRWA – Dunlap Project		
	Base Funding Request:	\$ 1,354
	Additional Funding Request (Required):	\$ 2,269
	Additional Funding Request (Optional):	\$ <u>0</u>
	Task 4b.9.10 Subtotal:	\$ 3,623
4b.9.11 CRWA – Siesta Project		
	Base Funding Request:	\$ 1,354
	Additional Funding Request (Required):	\$ 2,269
	Additional Funding Request (Optional):	\$ <u>0</u>
	Task 4b.9.11 Subtotal:	\$ 3,623
4b.9.12 Surface Water Rights		
	Base Funding Request:	\$ 1,717
	Additional Funding Request (Required):	\$ 2,877
	Additional Funding Request (Optional):	\$ <u>0</u>
	Task 4b.9.12 Subtotal:	\$ 4,594
4b.9.13 Purchase from WWP		
	Base Funding Request:	\$ 1,650
	Additional Funding Request (Required):	\$ 2,770
	Additional Funding Request (Optional):	\$ <u>0</u>
	Task 4b.9.13 Subtotal:	\$ 4,420
4b.10	At SCTRWPG discretion, integrate the following WMS (currently funded and evaluated during the first biennium) into the 2011 RWP.	
	1. Lower Guadalupe Water Supply Project for GBRA Needs	
	2. Brackish Groundwater Desalination – Edwards Aquifer	
	3. Brackish Groundwater Desalination – Wilcox Aquifer	
	4. Brackish Groundwater Desalination – Gulf Coast Aquifer	
	5. Drought Management as a Water Management Strategy	
	6. Condensate Collection Systems	
	Base Funding Request:	\$ 1,720
	Additional Funding Request (Required):	\$ 2,889
	Additional Funding Request (Optional):	\$ <u>0</u>
	Task 4b.10 Subtotal:	\$ 4,609

4b.11 Review and document technical evaluations of Edwards Aquifer Recharge and Recirculation Systems to be submitted by the Edwards Aquifer Authority by end of calendar year 2008. Budget estimate is based on the assumption that such technical evaluations will be completed in accordance with TWDB rules and guidance for regional water planning and that technical evaluations will include quantification of effects on water management strategies in the 2006 Regional Water Plan.

Base Funding Request:	\$ 0
Additional Funding Request (Required):	\$ 0
Additional Funding Request (Optional):	<u>\$ 14,486</u>
Task 4b.11 Subtotal:	\$ 14,486

4b.12 Revise and/or update the water supply plans for each WUG and WWP.

Base Funding Request:	\$ 7,050
Additional Funding Request (Required):	\$ 11,815
Additional Funding Request (Optional):	<u>\$ 0</u>
Task 4b.12 Subtotal:	\$ 18,865

4b.13 Complete and update required data elements for TWDB Regional Water Planning Data Web Interface.

Base Funding Request:	\$ 2,496
Additional Funding Request (Required):	\$ 4,185
Additional Funding Request (Optional):	<u>\$ 0</u>
Task 4b.13 Subtotal:	\$ 6,681

HDR Task 4b Base Funding Request:	\$ 70,158
HDR Task 4b Additional Funding Request (Required):	\$ 117,576
HDR Task 4b Additional Funding Request (Optional):	\$ 406,989
TAMU Task 4b Additional Funding Request (Optional):	<u>\$ 113,899</u>
HDR Task 4b Subtotal:	\$ 708,622

Cumulative Effects of Regional Water Plan Implementation (Task 4c)

4c.1 Provide technical support to the SCTRWPG in the selection of appropriate baselines for the assessment of cumulative effects of implementation of the 2011 RWP on surface water and groundwater.

Base Funding Request:	\$ 0
Additional Funding Request (Required):	\$ 0
Additional Funding Request (Optional):	<u>\$ 1,742</u>
Task 4c.1 Subtotal:	\$ 1,742

4c.2 Apply surface water and groundwater availability models (WAMs and GAMs) to simulate hydrologic conditions representative of full implementation of the 2011 RWP. Work will be consistent with applicable recommendations of the SCTRWPG Environmental Assessment Committee as developed in Study 5 during the first biennium. A portion of the Additional Funding Request

(Optional) is associated with limited revisions to the IPP resulting from public comment.

Base Funding Request:	\$ 0
Additional Funding Request (Required):	\$ 0
Additional Funding Request (Optional):	<u>\$ 52,155</u>
Task 4c.2 Subtotal:	\$ 52,155

4c.3 Illustrate expected changes in spring discharge, instream flows, estuarine inflows, and groundwater levels.

Base Funding Request:	\$ 0
Additional Funding Request (Required):	\$ 0
Additional Funding Request (Optional):	<u>\$ 13,127</u>
Task 4c.3 Subtotal:	\$ 13,127

4c.4 Perform supplemental, ecologically-based assessments of freshwater inflows to the Guadalupe Estuary and instream flows in the Guadalupe and San Antonio Rivers at Victoria and Goliad, respectively, subject to full implementation of the 2011 RWP. Work will be consistent with analysis performed for the 2006 SCTRWP and as part of Study 4 during the first biennium.

Base Funding Request:	\$ 0
Additional Funding Request (Required):	\$ 0
Additional Funding Request (Optional):	<u>\$ 15,142</u>
Task 4c.4 Subtotal:	\$ 15,142

4c.5 Document technical evaluation of the 2011 RWP in the context of previous state and regional water plans. Work will include a matrix-based environmental assessment similar to that in the 2006 SCTRWP and considering: endangered and threatened species; vegetation and wildlife habitat; water quality and aquatic habitats; and cultural resources.

Base Funding Request:	\$ 4,738
Additional Funding Request (Required):	\$ 7,940
Additional Funding Request (Optional):	<u>\$ 0</u>
Task 4c.5 Subtotal:	\$ 12,678

HDR Task 4c Base Funding Request:	\$ 4,738
HDR Task 4c Additional Funding Request (Required):	\$ 7,940
HDR Task 4c Additional Funding Request (Optional):	<u>\$ 82,166</u>
HDR Task 4c Subtotal:	\$ 94,844

Task 5 Impacts of Selected Water Management Strategies on Key Parameters of Water Quality and Impacts of Moving Water from Rural and Agricultural Areas (Ximenes)

5.1 The TWDB has expressed interest in investigating impacts of water plans and their elements on water quality within the state and its regions. Therefore, in addition to technical descriptions of effects of implementation of the 2011 RWP on selected key parameters of water quality in the 2006 RWP, in response to changed conditions and new recommended WMSs, supplemental funding is requested for the following:

Identify potential participants (members and stakeholders) and convene two workshops to discuss water quality impacts of Region L's WMSs. Summarize and prepare a report on workshop discussions and recommendations on how WMSs and their implementation might affect or be affected by the state's interest in minimizing the degradation of water quality. The first workshop will take place following the technical consultant's efforts under this task. The second workshop will occur after the preliminary recommendations are evaluated by the entire RWPG. The second workshop will focus on acquiring consensus as it relates to the various WMSs that may implemented into the IPP. The first workshop would be approximately six(6) hours with the second workshop slated for approximately three (3) hours.

Base Funding Request:	\$ 0
Additional Funding Request (Required):	\$ 0
Additional Funding Request (Optional):	<u>\$ 3,500</u>
Task 5.1 Subtotal:	\$ 3,500

5.2 In the 2006 RWP, it was determined that certain agricultural water needs could not be met economically. In addition, the RWP included the redirection of water resources from rural and agricultural areas to municipal and industrial uses in metropolitan areas. One such concern contributed to the RWPG's inability to adopt the 2006 plan by the TWDB deadline. Therefore, as technical evaluations of the potential social and economic effects of voluntary transfers of water from rural and agricultural areas proceed to be updated in response to changed conditions and new recommended water strategies, supplemental funding is requested for the following:

Monitor and facilitate resolution of issues between and among RWPG members and stakeholders in the event that disagreements arise and threaten successful progress toward adoption of the 2011 RWP. This task will be ongoing throughout the planning cycle.

Base Funding Request:	\$ 0
Additional Funding Request (Required):	\$ 1,750
Additional Funding Request (Optional):	<u>\$ 0</u>
Task 5.2 Subtotal:	\$ 1,750

Ximenes Task 5 Funding Request Total

Base Funding Request:	\$ 0
Additional Funding Request (Required):	\$ 1,750

Additional Funding Request (Optional):	<u>\$ 3,500</u>
Task 5 Subtotal:	\$ 5,250

Task 5. Impacts of Selected Water Management Strategies on Key Parameters of Water Quality and Impacts of Moving Water from Rural and Agricultural Areas (HDR)

5.1 Describe the potential effects of implementation of the 2011 RWP on selected key parameters of water quality in the 2006 RWP, in response to changed conditions and new recommended water management strategies. HDR funding requests do not include budget to provide technical support for water quality workshops or to integrate the results of such workshops in the 2011 SCTRWP.

Base Funding Request:	\$ 723
Additional Funding Request (Required):	\$ 1,212
Additional Funding Request (Optional):	<u>\$ 0</u>
Task 5.1 Subtotal:	\$ 1,935

5.2 Quantify and report potential social and economic effects of voluntary transfers of water from rural and agricultural areas, in response to changed conditions and new recommended water management strategies. HDR funding requests do not include budget to provide technical support for supplemental or alternative assessments of social and economic effects of voluntary transfers.

Base Funding Request:	\$ 1,960
Additional Funding Request (Required):	\$ 3,285
Additional Funding Request (Optional):	<u>\$ 0</u>
Task 5.2 Subtotal:	\$ 5,245

HDR Task 5 Base Funding Request:	\$ 2,683
HDR Task 5 Additional Funding Request (Required):	\$ 4,497
HDR Task 5 Additional Funding Request (Optional):	<u>\$ 0</u>
HDR Task 5 Subtotal:	\$ 7,180

Task 6. Water Conservation and Drought Management Recommendations (HDR)

6.1 Update the summary of water conservation and drought management recommendations in the 2006 RWP for inclusion in the 2011 RWP, including results of evaluation of drought management as a Water Management Strategy in Phase I studies [TAC 357.7(a)(11)].

Base Funding Request:	\$ 1,800
Additional Funding Request (Required):	\$ 0
Additional Funding Request (Optional):	<u>\$ 0</u>
Task 6.1 Subtotal:	\$ 1,800

6.2 Update Water Conservation Water Management Strategy from 2006 Regional Water Plan to account for changed conditions.

Base Funding Request:	\$ 6,200
Additional Funding Request (Required):	\$ 0
Additional Funding Request (Optional):	\$ 0
Task 6.2 Subtotal:	\$ 6,200

6.3 Include existing Model Water Conservation and Drought Contingency Plans consistent with TCEQ requirements as appendices of the 2011 RWP.

Base Funding Request:	\$ 2,000
Additional Funding Request (Required):	\$ 0
Additional Funding Request (Optional):	\$ 0
Task 6.3 Subtotal:	\$ 2,000

HDR Task 6 Base Funding Request:	\$ 10,000
HDR Task 6 Additional Funding Request (Required):	\$ 0
HDR Task 6 Additional Funding Request (Optional):	\$ 0
HDR Task 6 Subtotal:	\$ 10,000

Task 7. Description of How the Regional Water Plan Is Consistent with Long-term Protection of the State's Water, Agricultural, and Natural Resources (Ximenes)

The Technical Consultant will update documentation of the consistency of the 2011 RWP with the goals of long-term protection of water, agricultural, and natural resources. The recommendations of the Environmental Subcommittee convened in December 2007 will be incorporated, as appropriate. The Facilitation Consultant will perform the following task:

- Assist with articulating and incorporating recommendations of the 2007 Subcommittee to ensure recommendations accurately reflect subcommittee's desires.

Base Funding Request:	\$ 0
Additional Funding Request (Required):	\$ 1,050
Additional Funding Request (Optional):	\$ 0
Ximenes Task 7 Subtotal:	\$ 1,050

Task 7. Description of How the Regional Water Plan is Consistent with Long-term Protection of the State's Water, Agricultural, and Natural Resources (HDR)

7.1 Based on the results of Tasks 4c and 5, update documentation of the consistency of the 2011 Regional Water Plan with the goals of long-term protection of water, agricultural, and natural resources. Environmental Subcommittee recommendations will be incorporated, as appropriate. Topics of particular interest with regard to protection of these resources are expected to include conservation, efficient management of supply sources, endangered species, instream flows, freshwater inflows to bays & estuaries, water quality, aquatic and terrestrial habitats, cultural resources, ecologically unique stream segments,

third party effects of voluntary transfers of water from rural agricultural areas, and economical development of reliable water supply. The Additional Funding Request (Optional) is primarily associated with limited revision of the IPP documentation resulting from public comment.

Base Funding Request:	\$ 10,000
Additional Funding Request (Required):	\$ 0
Additional Funding Request (Optional):	<u>\$ 8,245</u>
Task 7.1 Subtotal:	\$ 18,245

HDR Task 7 Base Funding Request:	\$ 10,000
HDR Task 7 Additional Funding Request (Required):	\$ 0
HDR Task 7 Additional Funding Request (Optional):	<u>\$ 8,245</u>
HDR Task 7 Subtotal:	\$ 18,245

Task 8. Recommendations Regarding Unique Stream Segments and/or Reservoir Sites and Legislative and Regional Policy Issues (Ximenes)

8.1 A task force on Unique Stream Segment designation was initiated in 2008. Facilitate the discussions of that task force, summarize recommendations, and prepare a report to the RWPG. Assist with recommendations to the legislature regarding unique stream segment and reservoir site designations within the region.

Base Funding Request:	\$ 0
Additional Funding Request (Required):	\$ 1,750
Additional Funding Request (Optional):	<u>\$ 0</u>
Task 8.1 Subtotal:	\$ 1,750

8.2. Assist the RWPG with consideration of regional policy issues; identification and articulation of recommendations for legislative, administrative, and regulatory rule changes; and negotiations toward consensus. This task will be a continuation of Task 8.1 and will bring the issues to the entire RWPG for resolution and consensus regarding Unique Stream Segments inclusion in the IPP.

Base Funding Request:	\$ 0
Additional Funding Request (Required):	\$ 2,100
Additional Funding Request (Optional):	<u>\$ 0</u>
Task 8.2 Subtotal:	\$ 2,100

Ximenes Task 8 Funding Request Total

Base Funding Request:	\$ 0
Additional Funding Request (Required):	\$ 3,850
Additional Funding Request (Optional):	<u>\$ 0</u>
Task 8 Subtotal:	\$ 3,850

Task 8. Recommendations Regarding Unique Stream Segments and/or Reservoir Sites and Legislative & Regional Policy Issues (HDR)

8.1 Assist the SCTRWPG with consideration of regional policy issues and development of recommendations for legislative, administrative, and regulatory rule changes.

Base Funding Request:	\$ 4,000
Additional Funding Request (Required):	\$ 0
Additional Funding Request (Optional):	<u>\$ 4,466</u>
Task 8.1 Subtotal:	\$ 8,466

8.2 Assist the SCTRWPG with limited documentation of any unique stream segments and/or unique reservoir sites ultimately adopted for inclusion in the 2011 RWP.

Base Funding Request:	\$ 3,500
Additional Funding Request (Required):	\$ 0
Additional Funding Request (Optional):	<u>\$ 3,539</u>
Task 8.2 Subtotal:	\$ 7,039

8.3 Provide technical support to the SCTRWPG in the specification of stream segments having unique ecological values, including justification based on TWDB criteria, and assist with preparation of a recommendation package for submittal to the Texas Parks & Wildlife Department (TPWD). Budget is based on four candidate stream segments on the Nueces, Frio, Sabinal, and Comal Rivers and includes limited coordination with the adjacent Plateau Planning Region (J).

Base Funding Request:	\$ 7,500
Additional Funding Request (Required):	\$ 0
Additional Funding Request (Optional):	<u>\$ 7,462</u>
Task 8.3 Subtotal:	\$ 14,962

HDR Task 8 Base Funding Request:	\$ 15,000
HDR Task 8 Additional Funding Request (Required):	\$ 0
HDR Task 8 Additional Funding Request (Optional):	<u>\$ 15,467</u>
HDR Task 8 Subtotal:	\$ 30,467

Task 9. Report to Legislature on Water Infrastructure Funding Recommendations (HDR)

9.1 Assist the SCTRWPG in the performance of an infrastructure funding survey based on the Water Management Strategies included in the 2011 RWP, summarize the responses, and document in accordance with TWDB guidance.

Base Funding Request:	\$ 19,000
Additional Funding Request (Required):	\$ 0
Additional Funding Request (Optional):	<u>\$ 0</u>
Task 9.1 Subtotal:	\$ 19,000

9.2 Assist the SCTRWPG with the development of recommendations regarding the proposed role of the State in financing projects identified in the 2011 RWP.

Base Funding Request:	\$ 3,800
------------------------------	-----------------

Additional Funding Request (Required):	\$ 0
Additional Funding Request (Optional):	<u>\$ 0</u>
Task 9.2 Subtotal:	\$ 3,800

HDR Task 9 Base Funding Request:	\$ 22,800
HDR Task 9 Additional Funding Request (Required):	\$ 0
HDR Task 9 Additional Funding Request (Optional):	<u>\$ 0</u>
HDR Task 9 Subtotal:	\$ 22,800

Task 10 Plan Adoption and Related Items (LRPR)

Laura Raun Public Relations (LRPR) will provide public participation services to the South Central Texas Regional Water Planning Group through performance of the following tasks.

Tasks funded only at the base amount would reduce service from current levels, given the expected increase in public participation during preparation and adoption of the 2011 Initially Prepared Plan.

Tasks funded at the base plus additional required amounts would maintain service at current levels, while additional optional amounts would help overcome public participation challenges that occurred in the previous planning cycle.

10.1 Laura Raun Public Relations will draft and revise the public participation section of the Initially Prepared Plan, which will include 2 main topics: 1) public comment collection and categorization; and 2) website maintenance. This assumes 80 pages, as in the previous plan, and will support successful adoption of the IPP.

Deliverables: IPP public participation section.

Base Funding Request:	\$ 0
Additional Funding Request:	\$ 4,440
Additional Optional Funding Request:	<u>\$ 0</u>
Task 10.1 Subtotal:	\$ 4,440

10.2 Not applicable

10.3 Revise IPP

A. Laura Raun Public Relations will revise the IPP public participation section, which is drafted elsewhere.

Deliverables: Revised IPP public participation section.

Base Funding Request:	\$ 2,220
Additional Funding Request:	\$ 0
Additional Optional Funding Request:	<u>\$ 0</u>
Task 10.3.A Subtotal:	\$ 2,220

B. Review entire IPP for clarity and consistency to support its successful adoption; technical documents as large as the IPP usually benefit from editing that eliminates repetition and ensures consistency.

Deliverables: Revised IPP

Base Funding Request:	\$ 0
Additional Funding Request:	\$ 2,220
Additional Optional Funding Request:	<u>\$ 0</u>
Task 10.3.B Subtotal:	\$ 2,220

10.4 Not applicable

10.5 Not applicable

10.6 Not applicable

10.7 Attend Meetings

A. Prepare for, participate in and support up to 21 meetings during development of the 2011 Regional Water Plan with 1 consultant to promote the successful adoption of the IPP. That estimate is based on approximately 9 quarterly meetings of the SCTRWPG Group; 9 quarterly meetings of the SCTRWPG Staff Workgroup; and 3 public hearings on the IPP. The number of meetings is estimated to allow for responsiveness to the public during Group meetings; preparation of the initially prepared plan; and support in resolving conflicts before adoption.

Deliverables: Support for 21 meetings from one 1 consultant.

Base Funding Request:	\$47,145
Additional Funding Request:	\$ 0
Additional Optional Funding Request:	<u>\$ 0</u>
Task 10.7.A Subtotal:	\$47,145

B. Prepare for, attend and support 21 meetings with a 2nd consultant to promote the successful adoption of the IPP. Two consultants would allow increased involvement with attendees at Group meetings, analysis of public comments on the plan, and review of meeting presentations.

Deliverables: Support for 21 meetings from 2 consultants

Base Funding Request:	\$ 0
Additional Funding Request:	\$30,030
Additional Optional Funding Request:	<u>\$ 0</u>
Task 10.7.B Subtotal:	\$30,030

C. Prepare for, attend and support 3 additional workshops, special meetings, or required public hearings/meetings with two staff members to allow for more public outreach. These special meetings would be designed to speed adoption of the plan.
Deliverables: Support for 3 additional meetings from 2 consultants.

Base Funding Request:	\$ 0
Additional Funding Request:	\$ 0
Additional Optional Funding Request:	<u>\$11,025</u>
Task 10.7.C Subtotal:	\$11,025

10.8. Receive formal comments on the IPP and coordinate a formal response, if required, to promote the successful adoption of the IPP. Categorize comments in an electronic database. Report on the public comments to the SCTRWPG twice a year and post them on the SCTRWPG website. This estimate is based on approximately 250 comments on the IPP. Additionally, respond to public queries and comments that are not formal comments.

Deliverables:

- Formal comment database
- Public comment reports
- Handling of informal public queries

Base Funding Request:	\$ 0
Additional Funding Request:	\$50,686
Additional Optional Funding Request:	<u>\$ 0</u>
Task 10.8 Subtotal:	\$50,686

10.9. Maintain website

A. Maintain the SCTRWPG website by posting information about Group meetings, members and regional plan; ensuring continuity of the web host and domain name; monitoring website traffic and reporting to the Group, if appropriate; and revamping the documents archive for better organization. This will lead to the successful adoption of the IPP. This does not include remaining the contact organization on the website to handle public enquiries.

Deliverables: Region L website with timely information

Base Funding Request:	\$21,043
Additional Funding Request:	\$ 0
Additional Optional Funding Request:	<u>\$ 0</u>
Task 10.9.A Subtotal:	\$21,043

B. Revamp the documents archive page on the website for easier searching and retrieval of information, leading to the successful adoption of the IPP.

Deliverables: Documents archive that is easily searchable.

Base Funding Request:	\$ 0
Additional Funding Request:	\$ 0
Additional Optional Funding Request:	<u>\$ 3,100</u>
Task 10.9.B Subtotal:	\$ 3,100

10.10

A. Develop an introductory brochure about the SCTRWPG that would explain how it works to stakeholders directly affected by the regional water planning process; residents of the region; members of the public; elected officials; the media; and others interested in Region L. The brochure would be aimed, in particular, at audiences who are less familiar with the water planning process, but might get involved during the plan preparation. The purpose is to help promote successful adoption of the IPP.

Deliverable: Introductory brochure in a tri-fold format, using 4-color, including 500 copies.

Base Funding Request:	\$ 0
Additional Funding Request:	\$ 0
Additional Optional Funding Request:	<u>\$15,325</u>
Task 10.10A Subtotal:	\$15,325

B. Produce a quarterly newsletter that would provide information about development of the Initially Prepared Plan to stakeholders directly affected by the plan; residents of the region; members of the public; elected officials; the media; and others audiences. The newsletter would be in e-mail format only.

Deliverables: 9 newsletters, one each quarter

Base Funding Request:	\$ 0
Additional Funding Request:	\$ 0
Additional Optional Funding Request:	<u>\$23,600</u>
Task 10.10B Subtotal:	\$23,600

Base Funding Request:	\$ 0
Additional Funding Request:	\$ 0
Additional Optional Funding Request:	<u>\$38,925</u>
Task 10.10 Subtotal:	\$38,925

10.11. Develop supporting materials for 6 hearings on the IPP, workshops, special meetings, or required public hearings/meetings to support the successful adoption of the IPP. These communications materials may include news releases, fact sheets or feedback forms for special meetings.

Deliverables: news releases, fact sheets or feedback forms for special meetings.

Base Funding Request:	\$ 0
Additional Funding Request:	\$ 0
Additional Optional Funding Request:	<u>\$22,200</u>
Task 10.11 Subtotal:	\$22,200

10.12 Not applicable

10.13 Not applicable

10.14 Scope of Work Development (LRPR)

Laura Raun Public Relations will provide public participation support to the SCTRWPG in development, drafting and refinement of the scope of work for the 2011 Regional Water Plan preparation. Such public participation support includes coordination with SCTRWPG members, the TWDB, the San Antonio River Authority, members of the Staff Workgroup, representatives of various interest groups, and the public in order to specify required and supplemental work elements.

Base Funding Request:	\$ 1,317
Additional Funding Request:	<u>\$ 0</u>
Task 10.14 Subtotal:	\$ 1,317

LRPR Task 10 Funding Request Total	
Base Funding Request:	\$ 71,725
Additional Funding Request (Required):	\$ 87,376
Additional Funding Request (Optional):	<u>\$ 75,250</u>
Task 10 Subtotal:	\$ 234,351

Task 10. Plan Adoption (Ximenes)

10.1 Pursuant to TWDB rules and guidance, draft, edit, and provide portions of an Initially Prepared 2011 RWP (IPP) in early 2010 for review and comment by the public, TWDB, and other local, regional, state, and federal interests. This task will ensure the RWPG's desires are accurately reflected in the IPP. The degree to which Ximenes will be involved in guiding, drafting, editing the IPP will depend on the TWDB funding allocations. As a base measure, Ximenes will review the IPP and submit preliminary feedback. Additional required funding will allow for additional revisions and additional optional funding will allow for final review and revisions to the IPP.

Base Funding Request:	\$ 2,770
Additional Funding Request (Required):	\$ 2,256
Additional Funding Request (Optional):	<u>\$ 224</u>
Task 10.1 Subtotal:	\$ 5,250

10.2 Assist in the timely resolution of any conflicts within the RWPG or with other entities regarding the IPP. This task will be ongoing throughout the

planning period to prevent any obstacles to timely submission of the 2011 Regional Water Plan. It may include facilitated sessions with RWPG members and stakeholders, mediation among members and between stakeholders, and any other tasks that relate to working effectively toward a commonly supported plan.

Base Funding Request:	\$ 7,000
Additional Funding Request (Required):	\$ 0
Additional Funding Request (Optional):	<u>\$ 0</u>
Task 10.2 Subtotal:	\$ 7,000

10.3 Assist in the revision of the IPP in response to review comments received. The technical consultant has expressed a desire to have Ximenes include a funding request under this subtask in order to facilitate the RWPG's revisions to the IPP. Facilitation of the review will allow the RWPG to evaluate revisions in a manner that outlines differences, allows for meaningful discussion of positions, and promotes consensus to ensure a timely delivery of a universally supported plan. Additional optional funding will allow for a formal reporting document to be developed and delivered to the technical consultant. Otherwise, the technical consultant will simply receive informal results of discussions and decisions.

Base Funding Request:	\$ 0
Additional Funding Request (Required):	\$ 3,500
Additional Funding Request (Optional):	<u>\$ 2,625</u>
Task 10.3 Subtotal:	\$ 6,125

10.7(1-4) Prepare for, participate in, and facilitate scheduled and special meetings during the development of the 2011 RWP and the 2012 State Water Plan, as follows:

10.7(1) Prepare for, attend, and facilitate nine (9) SCTRWPG quarterly meetings in San Antonio. (No travel expenses are included in funding request.) Base funding allows for one staff member to attend meetings with minimal amount of preparation and follow-up. Additional required funding allows for an additional staff member to attend meetings and provide support as needed with preparation and follow-up. Additional optional funding allows for ideal preparation and follow-up for coordination between two staff members and other consultants.

Base Funding Request:	\$ 10,325
Additional Funding Request (Required):	\$ 10,325
Additional Funding Request (Optional):	<u>\$ 4,500</u>
Task 10.7 (1) Subtotal:	\$ 25,150

10.7 (2) Prepare for and attend nine (9) staff work group meetings in San Antonio (no travel expenses are included in funding request) in preparation of each quarterly meeting. Base funding allows for one staff member to attend meetings with minimal amount of preparation and follow-up. Additional required funding allows for an additional staff member to attend meetings and provide support as

needed with preparation and follow-up. Additional optional funding allows for ideal preparation and follow-up for coordination between two staff members and other consultants.

Base Funding Request:	\$ 4,725
Additional Funding Request (Required):	\$ 4,725
Additional Funding Request (Optional):	<u>\$ 1,500</u>
Task 10.7 (2) Subtotal:	\$10,950

10.7 (3) Prepare for, attend, and (if necessary) facilitate three (3) SCTRWPG special meetings focused on inter-regional conflicts, internal conflict resolution, plan adoption, and/or other matters of importance as determined by the RWPG and the TWDB. Additional required funding allows for two staff members to execute task and additional optional funding provides for additional preparation and follow-up as well as travel beyond San Antonio.

Base Funding Request:	\$ 0
Additional Funding Request (Required):	\$ 5,250
Additional Funding Request (Optional):	<u>\$ 1,000</u>
Task 10.7 (3) Subtotal:	\$ 6,250

10.7 (4) Attend and provide on-site support for three (3) public hearings. Funding request reflects travel to two hearing locations with the third hearing being held in San Antonio. RWPG members expressed the desire to have all consultants available at the public hearings. Previous public hearing experiences that resulted in a significant numbers of attendees supports this desire.

Base Funding Request:	\$ 0
Additional Funding Request (Required):	\$ 3,500
Additional Funding Request (Optional):	<u>\$ 0</u>
Task 10.7 (4) Subtotal:	\$ 3,500

10.12 (1-2) Activities associated with ensuring that the RWPG is adequately informed and that the Chairman is aware of member's positions. These activities are scoped to occur during the time between the quarterly meetings in order to promote effective interaction and discussion during quarterly meetings.

10.12 (1) Develop and execute a plan to meet individually (by phone or non-travel related methods) with members of the RWPG to assess concerns, interests, positions, and information needs related to the IPP development, and alert the Chairman to any anticipated problems or conflicts.

Base Funding Request:	\$ 0
Additional Funding Request (Required):	\$ 7,000
Additional Funding Request (Optional):	<u>\$ 0</u>
Task 10.12 (1) Subtotal:	\$ 7,000

10.12 (2) Develop and execute an orientation session, outside of the quarterly meetings, for new RWPG members. This task could prove to be crucial considering that as many as ten (10) RWPG members terms are set to expire in

2008. Orientation to the issues will provide a basis for new members to participate in quarterly meetings in a more productive manner. Returning RWPG members will be encouraged to attend the session to promote further understanding of the issues and the group dynamic.

Base Funding Request:	\$ 0
Additional Funding Request (Required):	\$ 2,975
Additional Funding Request (Optional):	\$ <u>0</u>
Task 10.12 (2) Subtotal:	\$ 2,975

10.13 Make recommendations to the Chairman regarding mechanisms for engaging members and making the planning process more representative, e.g., ad hoc committees or task forces to consider specific issues or topics, in order to improve member buy-in and support of the IPP and final plan. This task is being proposed to promote RWPG member's continued involvement and discussions beyond the quarterly meetings.

Base Funding Request:	\$ 0
Additional Funding Request (Required):	\$ 1,750
Additional Funding Request (Optional):	\$ <u>0</u>
Task 10.13 Subtotal:	\$ 1,750

10.14 Scope of Work Development (Ximenes)

Provide facilitation support to the SCTRWPG in development, drafting, and refinement of the scope of work for preparation of the 2011 Regional Water Plan (RWP). Such support includes coordination with SCTRWPG members, the Texas Water Development Board (TWDB), the San Antonio River Authority, members of the Staff Workgroup, representatives of various interest groups, and the public in order to specify required and supplemental work elements.

Base Funding Request:	\$ 2,456
Additional Funding Request (Required):	\$ 0
Additional Funding Request (Optional):	\$ <u>0</u>
Task 10.14 Subtotal:	\$ 2,456

Ximenes Task 10 Funding Request Total

Base Funding Request:	\$ 27,276
Additional Funding Request (Required):	\$ 41,281
Additional Funding Request (Optional):	\$ <u>9,849</u>
Task 10 Subtotal:	\$ 78,406

Task 10. Plan Adoption and Other Items (HDR)

10.1 Pursuant to TWDB rules and guidance, assemble an Initially Prepared 2011 Regional Water Plan in early 2010 for review and comment by the public, TWDB, and other local, regional, State, and Federal interests.

Base Funding Request:	\$ 37,900
Additional Funding Request (Required):	\$ 0
Additional Funding Request (Optional):	<u>\$ 0</u>
Task 10.1 Subtotal:	\$ 37,900

10.2 Assist the SCTRWPG and TWDB in inter-regional cooperation efforts, timely resolution of any internal or inter-regional conflicts, and/or resolution of conflicts regarding water management strategies or groundwater availability estimates for the Initially Prepared 2011 Regional Water Plan.

Base Funding Request:	\$ 0
Additional Funding Request (Required):	\$ 20,615
Additional Funding Request (Optional):	<u>\$ 0</u>
Task 10.2 Subtotal:	\$ 20,615

10.3 Coordinate revision of the Initially Prepared 2011 Regional Water Plan in response to review comments received from the TWDB, resource agencies, water purveyors, interested organizations, and the public. Assemble the 2011 Regional Water Plan for SCTRWPG adoption and TWDB approval.

Base Funding Request:	\$ 18,772
Additional Funding Request (Required):	\$ 25,001
Additional Funding Request (Optional):	<u>\$ 0</u>
Task 10.3 Subtotal:	\$ 43,773

10.4 Assist the SCTRWPG in verification of integration of the 2011 Regional Water Plan into the 2012 State Water Plan.

Base Funding Request:	\$ 0
Additional Funding Request (Required):	\$ 4,801
Additional Funding Request (Optional):	<u>\$ 0</u>
Task 10.4 Subtotal:	\$ 4,801

10.5 Provide technical information to the Public Participation consultant as needed.

Base Funding Request:	\$ 0
Additional Funding Request (Required):	\$ 3,483
Additional Funding Request (Optional):	<u>\$ 0</u>
Task 10.5 Subtotal:	\$ 3,483

10.6 Provide technical information to the Facilitation consultant as needed.

Base Funding Request:	\$ 0
Additional Funding Request (Required):	\$ 3,483
Additional Funding Request (Optional):	<u>\$ 0</u>
Task 10.6 Subtotal:	\$ 3,483

10.7 Preparation and participate in up to twenty-four (24) meetings during the development of the 2011 Regional Water Plan and the 2012 State Water Plan. Funding requests have been removed from Task 10 and distributed among Tasks 2 through 4.

Base Funding Request:	\$ 0
Additional Funding Request (Required):	\$ 0
Additional Funding Request (Optional):	<u>\$ 0</u>
Task 10.7 Subtotal:	\$ 0

10.14 Provide technical support to the SCTRWPG in development, drafting, and refinement of the scope of work for preparation of the 2011 Regional Water Plan. Such technical support includes coordination with SCTRWPG members, the TWDB, the San Antonio River Authority, members of the Staff Workgroup, representatives of various interest groups, and the public in order to specify required and supplemental work elements.

Base Funding Request:	\$ 6,227
Additional Funding Request (Required):	\$ 0
Additional Funding Request (Optional):	<u>\$ 0</u>
Task 10.14 Subtotal:	\$ 6,227

HDR Task 10 Funding Request Total	
Base Funding Request:	\$ 62,899
HDR Task 10 Additional Funding Request (Required):	\$ 57,383
HDR Task 10 Additional Funding Request (Optional):	<u>\$ 0</u>
HDR Task 10 Subtotal:	\$120,282

GRAND TOTAL

HDR Base Funding Request:	\$ 237,249
HDR Additional Funding Request (Required):	\$ 314,714
HDR Additional Funding Request (Optional):	\$ 540,987
TAMU Additional Funding Request (Optional):	<u>\$ 113,899</u>
HDR GRAND TOTAL:	\$1,206,849

Ximenes Base Funding Request:	\$ 24,820
Ximenes Additional Funding Request (Required):	\$ 54,056
Ximenes Additional Funding Request (Optional):	\$ 13,349
Ximenes Additional Funding Request (Optional):	<u>\$ 0</u>
Ximenes GRAND TOTAL:	\$ 92,225

Laura Raun Public Relations Base Funding Request:	\$ 70,408
LRPR Additional Funding Request (Required):	\$ 87,376
LRPR Additional Funding Request (Optional):	\$ 75,250
LRPR Additional Funding Request (Optional):	<u>\$ 0</u>
LRPR GRAND TOTAL:	\$ 233,034

COMBINED GRAND TOTAL

Base Funding Request:	\$ 336,250
Additional Funding Request (Required):	\$ 456,146
Additional Funding Request (Optional):	\$ 629,586
Additional Funding Request (Optional):	<u>\$ 113,899</u>
COMBINED GRAND TOTAL:	\$1,535,881

**2011 SOUTH CENTRAL TEXAS REGIONAL WATER PLAN
REGION L
PHASE II PLANNING TOPICS**

ATTACHMENT A

Attachment A

Brush Management – Detailed Scope of Work

2011 South Central Texas Regional Water Plan

Technical Evaluation of Brush Management for Regional Water Supply Scope of Work April 10, 2008

A number of investigations over the years have focused on the potential localized water supply benefits of land stewardship practices such as brush management in terms of renewed springflow and enhanced surface runoff and/or groundwater recharge. In a recent study sponsored by the Texas Wildlife Association Foundation (TWAF), scientists at Texas A&M University (TAMU) have compiled and summarized such research and extracted preliminary conclusions of relevance to the South Central Texas Regional Water Planning Area (Region L), including estimates of increased average water yield and expected costs of brush management practices to achieve such increases in average water yield. Further, TAMU scientists have summarized methodologies for spatially explicit identification of lands most suitable for cost-effective land-based water conservation practices and described monitoring protocols for the measurement of short- and long-term effectiveness of such practices.

It is important to note, however, that increases in average water yield are not equivalent to increases in firm yield or water supply available without interruption during a repeat of the most severe drought on record, the fundamental basis for regional water supply planning in accordance with Texas Water Development Board (TWDB) rules and guidance. In development of the 2006 South Central Texas Regional Water Plan, potential firm Edwards Aquifer water supply enhancements associated with brush management in the Nueces and Blanco River watersheds were evaluated as potentially feasible water management strategies using available pilot recharge models in Hydrologic Simulation Program – Fortran (HSPF) and a groundwater availability model of the Edwards Aquifer (GWSIM-IV). Resulting estimates of increased firm supply ranged from 540 acft/yr to 1728 acft/yr at unit costs of \$1952/acft/year to \$2080/acft/yr for the Blanco and Nueces watersheds, respectively. At the time of these evaluations, however, estimates of acreage for replacement of brush with native grasses were somewhat arbitrary, HSPF models were available only for the two watersheds mentioned above, and the new MODFLOW model of the Edwards Aquifer was not available to the public. Potential firm water supply enhancements associated with brush management resulting in increased recharge of the Carrizo Aquifer and/or increased surface runoff and spring discharge contributing to storage in downstream reservoirs were not evaluated for the 2006 South Central Texas Regional Water Plan.

The opportunity now exists to apply the information recently compiled by TAMU, spatially explicit methodologies for selection of preferred areas for brush

management, new HSPF models of all watersheds on or above the outcrop of the Edwards Aquifer, a new MODFLOW model of the Edwards Aquifer, the Southern Carrizo and Trinity Groundwater Availability Models (GAMs), and the Guadalupe – San Antonio and Nueces River Basin Water Availability Models (WAMs) in a more comprehensive technical evaluation of brush management as a potentially feasible water management strategy to meet projected needs in Region L. Proposed technical evaluations will focus on potential firm water supply enhancement from the Trinity, Edwards, and Carrizo Aquifers, Canyon Reservoir, and the upper Guadalupe River. Work elements associated with the proposed technical evaluations of brush management opportunities in Region L are summarized in the following tasks. Both HDR Engineering, Inc. (HDR) and TAMU will be involved in the performance of all tasks to ensure coordination and consistency. The entity with primary responsibility for completion of each task in accordance with TWDB guidance is identified in parentheses below.

Task 1 – Spatial Analyses (TAMU, \$71,447)

- a) Based upon the criteria detailed in the “Land Based Water Conservation & Water Yield Practices in Region L: Influence of Land Based Conservation Practices on Water Yield” report perform geospatial analysis integrating criteria for selection of lands most suitable for brush management within the contributing and outcrop areas of stream watersheds contributing to the Edwards Aquifer and Canyon Reservoir (Edwards Plateau Shrublands). Reference geospatial databases may include aerial imagery, administrative boundaries, geology, soils, vegetative cover (shrub/brush canopy cover >10%), topography (slope >15%), surface hydrology, endangered species habitat (golden-cheeked warbler), parcel size, etc.
- b) Based upon the criteria detailed in the “Land Based Water Conservation & Water Yield Practices in Region L: Influence of Land Based Conservation Practices on Water Yield” report perform geospatial analysis integrating criteria for selection of lands most suitable for brush management within the outcrop areas of the Carrizo Aquifer (South Texas Shrublands). Reference geospatial databases may include aerial imagery, administrative boundaries, geology, soils, vegetative cover (shrub/brush canopy cover >10%), topography (slope >15%), surface hydrology, endangered species habitat, parcel size, active cropland, etc.
- c) Prepare summary documentation of reference databases, selection criteria, and suitable lands identified within the areas listed in Tasks 1a and 1b.

Task 2 – Program Description (TAMU, \$42,452)

- a) Prepare summary description of brush management program suitable for the Edwards Plateau Shrublands. Elements of program description shall include:
 - 1) Reallocate average interception and transpiration volumes associated with ashe juniper (cedar) to deep percolation (recharge), springflow (baseflow), and/or surface runoff volumes with brush management (cedar removal) and re-establishment of native grasses.

- 2) Based on results of spatial analyses for each targeted area and information obtained from previous research and the Pestman Project, develop recommendations for the most cost effective brush management programs possible for suitable lands and estimates of the average cost per acre (including initial and follow-up practices) for implementing the recommended practices on suitable lands.
- 3) Obtain and use relevant research regarding landowner participation in brush control/off-site water enhancement programs and results of spatial analyses for the three target areas to develop estimates for each target area of:
 - i. number of acres expected to be enrolled in a brush control program by amount of cost-share provided to landowners (e.g., 50%, 70%, etc.) and
 - ii. number of individual landowners expected to enroll in a brush control program by amount of cost-share provided to landowners
- 4) Use results from item 2 & 3 above to develop estimates of the cost to the State of Texas for providing various levels of cost share to implement the brush control programs for each of the targeted areas
- 5) Obtain and use information from TSSWCB, NRCS, and other agencies with experience in implementing and managing cost-share conservation programs and information from items 2 & 3 above to estimate costs to the State of Texas for implementation and maintenance of a brush control/off-site water enhancement program for each of the targeted areas
- 6) Expected percentages of suitable acreages with landowners willing to participate in brush management program. Percentages shall be specified for initial (term) participation and long-term renewal of participation. Obtain and use relevant research regarding landowner participation in brush control/off-site water enhancement programs, information from TSSWCB, NRCS, and other agencies with experience in implementing and managing cost-share conservation programs and other research on rates of land sales/conversion to “non-open-air” uses to develop estimates of maintaining the brush managed areas in brush free condition over periods of 5, 10, 15, and 20 years from the date of implementation for each targeted area
- 7) Equipment, methods, and administrative protocols for long-term monitoring and reporting of enhanced recharge and/or surface runoff volumes resulting from brush management program. Obtain and use information from Deliverable 3 of the “Land Based Water Conservation & Water Yield Practices in Region L: Influence of Land Based Conservation Practices on Water Yield” report and relevant research experience to develop estimates of costs to the State of Texas for implementing, maintaining, analyzing and reporting the results of recommended monitoring programs for the brush control/off-site water enhancement program for each of the targeted areas
- 8) Costs per acre for initial treatment, maintenance, program administration, and long-term monitoring.

- 9) Use information from items above, plus Information from the Water Quantity-Modeling component to estimate costs per acre foot of added water for the various levels of cost share for each of the targeted areas
- b) Prepare summary description of brush management program suitable for the South Texas Shrublands.
 - 1) Reallocate average transpiration volumes associated with mixed brush to deep percolation (recharge) and/or surface runoff volumes with brush management and re-establishment of native grasses.
 - 2) Based on results of spatial analyses for each targeted area and information obtained from previous research and the Pestman Project, develop recommendations for the most cost effective brush management programs possible for suitable lands and estimates of the average cost per acre (including initial and follow-up practices) for implementing the recommended practices on suitable lands.
 - 3) Obtain and use relevant research regarding landowner participation in brush control/off-site water enhancement programs and results of spatial analyses for the three target areas to develop estimates for each target area of:
 - i. number of acres expected to be enrolled in a brush control program by amount of cost-share provided to landowners (*e.g.*, 50%, 70%, etc.) and
 - ii. number of individual landowners expected to enroll in a brush control program by amount of cost-share provided to landowners
 - 4) Use results from item 2 & 3 above to develop estimates of the cost to the State of Texas for providing various levels of cost share to implement the brush control programs for each of the targeted areas
 - 5) Obtain and use information from TSSWCB, NRCS, and other agencies with experience in implementing and managing cost-share conservation programs and information from items 2 & 3 above to estimate costs to the State of Texas for implementation and maintenance of a brush control/off-site water enhancement program for each of the targeted areas
 - 6) Expected percentages of suitable acreages with landowners willing to participate in brush management program. Percentages shall be specified for initial (term) participation and long-term renewal of participation. Obtain and use relevant research regarding landowner participation in brush control/off-site water enhancement programs, information from TSSWCB, NRCS, and other agencies with experience in implementing and managing cost-share conservation programs and other research on rates of land sales/conversion to “non-open-air” uses to develop estimates of maintaining the brush managed areas in brush free condition over periods of 5, 10, 15, and 20 years from the date of implementation for each targeted area
 - 7) Equipment, methods, and administrative protocols for long-term monitoring and reporting of enhanced recharge and/or surface runoff volumes resulting from brush management program. Obtain and use information from Deliverable 3 of the “Land Based Water Conservation &

Water Yield Practices in Region L: Influence of Land Based Conservation Practices on Water Yield” report and relevant research experience to develop estimates of costs to the State of Texas for implementing, maintaining, analyzing and reporting the results of recommended monitoring programs for the brush control/off-site water enhancement program for each of the targeted areas

- 8) Costs per acre for initial treatment, maintenance, program administration, and long-term monitoring.
- 9) Use information from items above, plus Information from the Water Quantity-Modeling component to estimate costs per acre foot of added water for the various levels of cost share for each of the targeted areas

Task 3 – Water Supply Analyses (HDR, \$94,210)

- a) Using information from the spatial analyses (Task 1) and program description (Task 2), evaluate firm water supply potentially available as a result of implementation of one (1) example brush management program in the Edwards Plateau Shrublands.
 - 1) Apply Hydrologic Simulation Program – Fortran (HSPF) models for upstream and outcrop subwatersheds contributing to the Edwards Aquifer and the Guadalupe River with and without the defined brush management program to calculate a period of record monthly time series of recharge (deep percolation), baseflow, and surface runoff enhancement volumes associated with program implementation.
 - 2) Apply the GWSIM-IV model of the Edwards Aquifer to quantify an increase in sustained yield associated with recharge enhancement volumes calculated using HSPF. Sustained yield is defined in accordance with Technical Evaluation Procedures for Edwards Aquifer Recharge Enhancement found in Appendix C of Volume 2 of the 2006 RWP. Quantify simulated changes in Edwards Aquifer water balance and Comal springflow.
 - 3) Apply the Guadalupe – San Antonio River Basin Water Availability Model (GSA WAM) to quantify an increase in Canyon Reservoir firm yield associated with baseflow and surface runoff enhancement volumes calculated using HSPF. Quantify expected changes in Guadalupe River flows at Spring Branch.
- b) Using information from the spatial analyses (Task 1) and program description (Task 2), evaluate firm water supply potentially available as a result of implementation of one (1) example brush management program in the South Texas Shrublands.
 - 1) Apply the Queen City/Sparta GAM (including the southern Carrizo-Wilcox) with and without estimated deep percolation (recharge) enhancement associated with the defined brush management program to evaluate long-term opportunities to increase Managed Available Groundwater while meeting Desired Future Conditions. Estimate

potential increases in Managed Available Groundwater using procedures similar to those referenced for sustained yield in the Edwards Aquifer.

Task 4 – Environmental Issues (HDR, \$4,682)

- a) Prepare summary assessments of potential effects of implementation of the example brush management program specified for the Edwards Plateau Shrublands and the South Texas Shrublands. Factors to be considered may include endangered & threatened species; vegetation & wildlife habitats; water quality & aquatic habitats; and/or cultural resources.
- b) Task 4 is to be performed by HDR integrating relevant technical information provided by TAMU under Tasks 1 and 2.

Task 5 – Program Cost (HDR, \$6,771)

- a) Develop and summarize capital costs, debt service, and annual operating & maintenance expenses over the planning horizon in accordance with TWDB guidance.
- b) Task 5 is to be performed by HDR integrating relevant technical information provided by TAMU under Task 2.

Task 6 – Documentation of Technical Evaluation and Implementation Issues (HDR, \$8,850)

- a) Prepare summary documentation of technical evaluations of example brush management programs for the Edwards Plateau and South Texas Shrublands in accordance with TWDB guidance and in a format consistent with that used in the 2006 RWP.
- b) Subject to SCTRWPG discretion, integrate recommended or alternative brush management program(s) into the 2011 South Central Texas Regional Water Plan.
- c) Summarize potential regulatory and institutional issues associated with implementation of the example brush management programs.
- d) Task 6 is to be performed by HDR integrating documentation of spatial analyses and program descriptions provided by TAMU under Tasks 1 and 2.

Base Funding Request:	\$ 0
Additional Funding Request (Required):	\$ 0
Additional Funding Request (Optional, HDR):	\$ 114,514
Additional Funding Request (Optional, TAMU):	<u>\$ 113,899</u>
Funding Request (Technical Consultant):	\$ 228,413

**2011 SOUTH CENTRAL TEXAS REGIONAL WATER PLAN
REGION L
PHASE II PLANNING TOPICS**

15 & 16. BUDGET AND SCHEDULE

15. Task Budget

Task No.	Task Name / Report Section	Base Funding	Additional Required	Additional Optional	Total
Task 1	Planning Area Description	\$10,000	\$0	\$0	\$10,000
Task 2	Population and Water Demand Projections	\$8,967	\$24,025	\$0	32,992
Task 3	Water Supply Analyses	\$0	\$9,000	\$0	9,000
Task 3a	Surface Water Supply	\$1,998	\$10,119	\$18,571	30,688
Task 3b	Groundwater Supply	\$6,156	\$10,316	\$9,549	26,021
Task 3c	Systems and Reuse Water Supplies	\$3,006	\$5,040	\$0	8,046
Task 4	Identification, Evaluation, and Selection of Water Management Strategies	\$0	\$60,125	\$0	60,125
Task 4a	Projected Water Needs	\$6,844	\$14,818	\$0	23,662
Task 4b	Water Management Strategies	\$70,158	\$117,576	\$520,888*	708,622
Task 4c	Cumulative Effects of Regional Water Plan Implementation	\$4,738	\$7,940	\$82,166	94,844
Task 5	Impacts of Selected Water Management Strategies on Key Parameters of Water Quality and Impacts of Moving Water from Rural and Agricultural Areas	\$2,683	\$6,247	\$3,500	12,430
Task 6	Water Conservation and Drought Management Recommendations	\$10,000	\$0	\$0	10,000
Task 7	Description of How the Regional Water Plan is Consistent with Long-term Protection of the State's Water, Agricultural, and Natural Resources	\$10,000	\$1,050	\$8,245	19,295
Task 8	Recommendations Regarding Unique Stream Segments and/or Reservoir Sites and Legislative & Regional Policy Issues	\$15,000	\$3,850	\$15,467	34,317.00
Task 9	Report to Legislature on Water Infrastructure Funding Recommendations	\$22,800	\$0	\$0	22,800
Task 10	Plan Adoption and Other Items	\$161,900	\$186,040	\$85,099	429,266
Grand Total		336,250	\$456,146	\$743,485	1,535,881

* Includes \$113,899 for TAMU in the Brush Management Water Management Strategy evaluation.

16. Expense Budget

EXPENSE CATEGORY	TOTAL	Subcontract HDR	Subcontract LRPR	Subcontract Ximenes
Salaries and Wages	\$ 474,611.44	\$ 335,874.55	\$ 91,396.89	\$ 47,340.00
Fringe	\$ 195,670.24	\$ 151,143.55	\$ 37,526.69	
Travel	\$ 28,435.10	\$ 5,000.00	\$ 23,435.10	
Subcontractor	\$ 189,362.12	\$ 113,899.00	\$ 28,122.12	\$ 47,341.00
Other Expenses	\$ 55,000.00	\$ 55,000.00	\$ 7,000.00	
Overhead	\$ 481,163.60	\$ 436,636.91	\$ 44,526.69	
Profit	\$ 111,638.51	\$ 109,295.00	\$ 2,343.51	
Total	\$ 1,535,881.00	\$ 1,206,849.00	\$ 234,351.00	\$ 94,681.00

17. TIME SCHEDULE
2011 South Central Texas Regional Water Plan
Schedule to Develop SCTRWP

Activity	2008 Quarters				2009 Quarters				2010 Quarters				Jan 5, 2011	
	Jun 13, 2008	3rd	Nov 23, 2008	4th	1st	2nd	3rd	4th	1st	2nd	3rd	4th		Sept 1, 2010
Scope of Work Development	Proposal Application and Scope of Work Due to TWDB for Completion of 2011 RWP				Deadline for Execution of Regional Water Planning Contracts				Submit Initially Prepared Regional Water Plan to TWDB				Statutory deadline for submission of Adopted Regional Water Plan to TWDB	
Task 1 - Planning Area Description														
Task 2 - Population and Water Demand Projections														
Task 3 - Water Supply Analyses														
Task 4 - Identification, Evaluation, and Selection of Water Management Strategies														
Task 5 - Impacts of Selected Water Management Strategies on Key Parameters of Water Quality and Impacts of Moving Water from Rural and Agricultural Areas														
Task 6 - Water Conservation and Drought Management Recommendations														
Task 7 - Description of How the Regional Water Plan Is Consistent with Long-term Protection of the State's Water, Agricultural, and Natural Resources														
Task 8 - Recommendations Regarding Unique Stream Segments and/or Reservoir Sites and Legislative and Regional Policy Issues														
Task 9 - Report to Legislature on Water Infrastructure Funding Recommendations														
Task 10 - Plan Adoption and Related Items														
SCTRWP Meetings (Staff Workgroup 2 Weeks in Advance)														

**2011 SOUTH CENTRAL TEXAS REGIONAL WATER PLAN
REGION L
2011 PHASE II PLANNING TOPICS**

APPENDICES

**2011 SOUTH CENTRAL TEXAS REGIONAL WATER PLAN
REGION L
PHASE II PLANNING TOPICS**

WRITTEN ASSURANCES



**SAN ANTONIO
RIVER AUTHORITY**

Water Brings Us Together

1.11-3.9 PD

June 2, 2008

Mr. Kevin Ward, Executive Administrator
Texas Water Development Board
1700 N. Congress Ave.
P.O. Box 13231
Austin, Texas 78711-3231

Attn: Mr. Matt Nelson

Dear Mr. Ward:

The San Antonio River Authority hereby gives written assurance on behalf of the South Central Texas Regional Water Planning Group, that the proposed planning does not duplicate existing projects; and implementation of viable solutions identified through the proposed planning will be diligently pursued; and at the time the contract is executed, written evidence will be provided that local matching funds are available for the proposed planning.

If you have any questions please contact Susanne Scott or Rudy Farias at (210) 227-1373.

Sincerely,

Suzanne B. Scott
General Manager

EXECUTIVE
COMMITTEE



CHAIRMAN
Thomas G. Weaver

VICE CHAIRMAN
Adair R. Sutherland

SECRETARY
Sally Buchanan

TREASURER
Gaylon J. Oehlke

MEMBER-AT-LARGE
A.D. Kollodziej, Jr.
Roberto G. Rodriguez



BOARD OF DIRECTORS

BEXAR COUNTY
DISTRICT 1
Názirite Rubén Pérez

DISTRICT 2
Roberto G. Rodriguez

DISTRICT 3
Vacant

DISTRICT 4
Thomas G. Weaver

AT LARGE
Sally Buchanan
Hector R. Morales

WILSON COUNTY
A.D. Kollodziej, Jr.
Vacant

KARNES COUNTY
Gaylon J. Oehlke
H.B. Ruckman III

GOLIAD COUNTY
Terry E. Baiamonte
Adair R. Sutherland



GENERAL MANAGER
Suzanne B. Scott

G:\active_projects\ctrwpg-2011-twdb\project_activities\grant\cover_letter_to_kevin_ward_june_2008.doc

RESOLUTION NO. R-1341

A RESOLUTION AUTHORIZING AN APPLICATION TO THE TEXAS WATER DEVELOPMENT BOARD FOR A REGIONAL WATER PLANNING GRANT TO FUND SENATE BILL 1, SOUTH CENTRAL TEXAS REGIONAL WATER PLANNING GROUP BIENNIUM PLANNING PHASE II ACTIVITIES

WHEREAS, The South Central Texas Regional Water Planning Group (Region L), on May 1, 2008, authorized the San Antonio River Authority, as the political subdivision for the South Central Texas Regional Water Planning Group, to apply for Texas Water Development Board grant funds on its behalf; and

WHEREAS, These funds will be used to hire consultants needed to assist the South Central Texas Regional Water Planning Group with the interim planning activities; and

WHEREAS, The proposed interim planning activities include: Planning Area Description; Population and Water Demand Projections; Water Supply Analyses; Identification, Evaluation and Selection of Water Management Strategies; Impacts of Selected Water Management Strategies on Key Parameters of Water Quality and Impacts of Moving Water from Rural and Agricultural; Water Conservation and Drought Management Recommendations; Description of How the Regional Water Plan is Consistent with Long-term Protection of the State's Water, Agricultural and Natural Resources; Recommendations Regarding Unique Stream Segments and/or Reservoir Sites and Legislative & Regional Policy Issues; Report to Legislature on Water Infrastructure Funding Recommendations; Plan Adoption and Other Items; and

WHEREAS, Grant funds to complete the above activities will be awarded by the Texas Water Development Board on a competitive basis among all the planning groups in the state;


NOW, THEREFORE, BE IT RESOLVED BY THE BOARD OF DIRECTORS OF THE SAN ANTONIO RIVER AUTHORITY THAT:


The General Manager is authorized to submit an application to the Texas Water Development Board is ratified for a Regional Water Planning Grant to fund Senate Bill 1, South Central Texas Regional Water Planning Group Biennium Planning Phase II activities, and to do and carry out all other actions necessary to complete such project.

PASSED AND APPROVED this the 21st day of May, 2008.

ATTEST:


SALLY BUCHANAN, Secretary


THOMAS G. WEAVER, Chairman




CERTIFICATE OF SECRETARY

SAN ANTONIO RIVER AUTHORITY §
 §
SAN ANTONIO, BEXAR COUNTY, TEXAS §

I hereby certify the above and foregoing to be a duplicate original of Resolution No. R-1341 the Board of Directors of the SAN ANTONIO RIVER AUTHORITY as passed and approved by the members of said Board at a regular meeting of the Board of Directors of said AUTHORITY held on May 21, 2008 in San Antonio, Bexar County, Texas, at which a quorum was present, as shown by the Minutes of said meeting.

IN TESTIMONY WHEREOF, witness my hand and the official seal of the SAN ANTONIO RIVER AUTHORITY on this the 21st day of May, A.D., 2008 in San Antonio, Bexar County, Texas.


Secretary
SALLY BUCHANAN, Secretary



**2011 SOUTH CENTRAL TEXAS REGIONAL WATER PLAN
REGION L
PHASE II PLANNING TOPICS**

20. STAFF QUALIFICATIONS AND EXPERIENCE

STEVEN J. RAABE, P.E.
Director of Planning and Development
San Antonio River Authority

EDUCATION

M.E., Agricultural Engineering, Texas A&M University, 1980
B.S., Agricultural Engineering, Texas A&M University, 1979

REGISTRATION

Professional Engineer - State of Texas #56917

EXPERIENCE

Water Resources

Mr. Raabe served on the Management Team for the Lower Guadalupe Water Supply Project (LGWSP). The LGWSP was a key component of the SB 1 South Central Texas 2001 Regional Water plan that would develop a supply of at least 94,500 acre-feet per year of water supply by conjunctively utilizing surface water from the Guadalupe River downstream of its confluence with the San Antonio River and groundwater from the Gulf Coast Aquifer. Mr. Raabe represented the San Antonio River Authority's interests in project decisions as a co-owner of the supply from the project with the San Antonio Water System.

Mr Raabe is serving as program manager for the South Central Texas Regional Water Planning Group (SCTRWPG) whose membership represents eleven stakeholder or interest areas. The SCTRWPG is charged by the Texas Legislature to develop a fifty year regional water plan to supply the long term water needs of the region. Mr. Raabe is responsible for project management, coordination of technical, facilitation and public participation consultants and staff support for the SCTRWPG. He is also responsible for coordination between the twenty-four members of the STCRWPG and local, regional and state entities.

Mr. Raabe is the project manager for the Regional Water Resources Development Group (RWRDG) which consists of thirteen cities, water utilities and special utility districts that have formed a cooperative purchasing program to acquire Edwards Aquifer groundwater withdrawal rights. Mr. Raabe provides staff support to the RWRDG Management Council. He is also responsible for preparing allocations of the acquired groundwater withdrawal rights and processing the acquisitions through the Edwards Aquifer Authority.

Mr. Raabe was project manager for the Trans Texas Water Program, West Central Study Area. The study was a comprehensive water resources planning process focused on evaluating the full range of both near and long term water management strategies for the 33 county region supplied by the City of San Antonio and the Edwards Aquifer, as well as areas downstream of the Edwards. Mr. Raabe was responsible for project management, public participation, and coordination between consultants, state agencies and the local sponsoring agencies. The sponsoring agencies are the San Antonio River Authority, Nueces River Authority, Guadalupe-Blanco River Authority, Lower Colorado River Authority, Bexar Metropolitan Water District, Edwards Underground Water District and the San Antonio Water System.

Mr. Raabe was project manager for the North Bexar County Water Resources Study conducted for the Edwards Underground Water District. The project involves a water well inventory, water level readings in 100 wells, pump test and water quality sampling. This information will be used to determine the existing availability of ground water in the Upper, Middle and Lower Trinity aquifers. Additional water supply from surface water sources will be investigated also.

He was responsible for preparing an inventory of all water rights and water contracts held by TU Electric as part of a statewide power plant siting study for TU Electric.

Mr. Raabe assisted in a dam safety inspection of the Upper Guadalupe River Authority Ponding Lake on the Guadalupe River which included flushing the dam underdrain system as part of the dam's ten year inspection.

Mr. Raabe developed an infrastructure plan and cost estimates for a water reuse plan for Kerr County as part of the Kerr County Water Resources Study for the Upper Guadalupe River Authority.

Mr. Raabe performed a feasibility study for siting a surface water reservoir for the Johnson County Water Resources Counsel. He prepared a water balance for four preliminary reservoir sites, which included developing lake evaporation from pan evaporation data, adjusting gaged stream flow by drainage area ratios, and including return flows from the City of Cleburne. After the client selected one site for additional study, he calculated probable sedimentation rates and volumes to adjust the future area capacity of the proposed reservoir. He then performed a yield analysis of the proposed reservoir to determine the firm yield. He prepared relocation and construction cost estimates for the proposed rock-filled dam. The client decided the cost of this proposed reservoir was too high, so Mr. Raabe performed several yield studies to determine the minimum dependable yield that would still satisfy the water demand requirements of the client. He found that by reducing the firm yield of the reservoir by one-third the construction cost was cut in half.

Mr. Raabe participated in a project for Brazos Electric Power Cooperative, which studied the feasibility of constructing cooling ponds and make-up water reservoirs to support a lignite power plant. He generated and evaluated evaporation, return flows, stream flows, and sedimentation rates at each reservoir site. He performed the computer analysis of this data to determine the respective yields and make-up water requirements at each site. He performed the relocation and construction cost estimates for each site.

Mr. Raabe also worked on a project for Houston Lighting and Power to determine the feasibility of operating a scalping reservoir on the Upper Neches River. The scalped water would be pumped to a cooling pond for a coal power plant. He performed the computer analysis of the historical stream flow data and downstream water rights requirements to determine the available water at that site to use as make-up water for the cooling pond.

Mr. Raabe developed area-capacity data for a proposed reservoir near Graham, Texas, for the Brazos River Authority. He performed the cost estimate to relocate roads, utilities, pipelines, and oil wells in the proposed reservoir site.

Mr. Raabe has prepared Texas Water Commission water appropriation permit applications and supporting technical drawings for 55 small lakes in the Las Colinas Development, Irving, Texas.

Membership in Professional Organizations

National Society of Professional Engineers
Texas Society of Professional Engineers
American Society of Agricultural Engineers
American Society of Civil Engineers
American Water Works Association
Texas Water Conservation Association

Education

Ph.D. Agricultural Economics, North Carolina State University, 1964

M.S. Agricultural Economics, Oklahoma State University, 1960

B.S. Agricultural Education, Berea College, 1958

Experience

Dr. Grubb is a water resources planner, with emphasis in water development, regional water and sewer systems, and municipal and agricultural water conservation. He was Director of Planning for the Texas Water Development Board from 1976 through 1988, where he supervised the planning staff, was principal author of the 1984 Comprehensive Texas Water Plan, prepared and presented testimony before administrative and legislative hearings, and made numerous presentations of water planning information at public meetings. Since 1988, Dr. Grubb has been a member of HDR Engineering, Inc.'s water resources planning staff where he has done water planning and water conservation studies for individual cities, river basins, and multi-basin regions. He has written more than 80 reports, papers, and journal articles pertaining to water resources and economic development. Representative experience includes:

Regional Water Supply

- Project Manager for 20.5 county South Central Texas and the 21 county Llano Estacado Regional Water Planning projects from 1998 through 2000. These planning efforts were carried out under Senate Bill 1 enacted in 1997 by the Texas Legislature to develop water plans to meet the needs of regions of Texas through 2050. The plans included descriptions of the respective regions, evaluations of available water supplies to meet projected water shortages of each water user group of each county of each region, identification and evaluation of quantities, costs, and environmental effects of water management strategies to meet each projected water shortage, and descriptions of plans to meet each projected shortage. The Regional Water Planning Group of each region guided and directed the selection of water management strategies included in each regional plan. These regional planning activities are being continued, as directed

by Senate Bill 2 enacted by the Texas Legislature in 2001, with completion of revision and updates of the regional plans prepared under Senate Bill 1 scheduled in 2006. San Antonio River Authority, South Central Texas Regional Planning Group, San Antonio, Texas, and High Plains Underground Water Conservation District No. 1, Lubbock Texas, respectively.

- ❑ Prepared revisions to population and water demand projections for 5 counties and 10 cities of the South Central Texas Region (Texas Water Development Board Region L) for use in development of a regional water plan for the 21 county region pursuant to Senate Bill 1, Texas Legislature, and 1997 Regular Session. Revisions were made according to Texas Water Development Guidelines for revisions to Texas Water Plan projections of 1996. San Antonio River Authority, South Central Texas Regional Planning Group, San Antonio, Texas.
- ❑ Prepared and presented 50-year population and water demand projections for more than 40 cities and water supply utilities of Bexar and Comal Counties, Texas that depend upon the San Antonio area Edwards Aquifer. The projections were for use in planning the locations and sizes of surface water supply facilities to supplement supplies from the Edwards Aquifer in order to allow reduction of pumpage and thereby assist in maintaining spring flows at Comal and San Marcos Springs to protect endangered species habitat. San Antonio River Authority, San Antonio, Texas.
- ❑ Organized and presented 50-year population, water demand, and ground and surface water supply projections for the 32-county West Central Trans-Texas area, including the subarea (Uvalde, Medina, Bexar and parts of Atascosa, Comal, Hays, Guadalupe, and Caldwell counties) that depends upon the Edwards Aquifer. The projections were for use in development of a water supply plan to supplement aquifer supplies, thereby reducing pumpage, and maintaining Comal and San Marcos spring flows in order to protect endangered species and downstream water rights. In addition, he evaluated advanced water conservation methods for municipal and irrigation water users to reduce overall water demands within the 32-county planning area; he also evaluated purchase and lease of Edwards irrigation water for municipal and industrial supplies, as a

contribution toward meeting water demands and maintaining spring flows. San Antonio River Authority, San Antonio, Texas.

- Organized and presented 50-year population, water demand, and ground and surface water supply projections for the Corpus Christi, Texas 12-county water service area for use in developing a water supply plan for this growing area of Texas. Evaluated water conservation through wastewater reuse to meet a part of Nueces Delta and estuarine freshwater needs, offsetting regulatory requirements to release stored Nueces River water for these needs. Integration of wastewater reuse and freshwater development is being implemented by local water supply agencies. City of Corpus Christi, Texas.
- Developed 50-year population and water demand projections for San Marcos, Texas, for use in sizing and scheduling water treatment plant, pipeline, treated water storage, and treated water distribution facilities to supplement present water supplies and meet future water needs. San Marcos is a rapidly growing college, industrial, and recreation center that depends upon the Edwards Aquifer for both water and San Marcos Springs which attract tourists and are habitat to several endangered species. Edwards Aquifer water users, including San Marcos, were under court order and State legislative directive to reduce Edwards Aquifer pumpage in order to maintain spring flows that protect endangered species and downstream water rights. San Marcos, Texas.
- Developed population and water demand projections for the Nueces River Basin and the 12-county service area of Corpus Christi's Choke Canyon/Lake Corpus Christi reservoir system and assisted in development of a report which presents the results of an analysis of estuarine productivity, costs and reservoir yield effects of diverting treated municipal and industrial wastewater into the Nueces River marsh and delta area in order to conserve freshwater to meet the area's long-term water needs. City of Corpus Christi, Port of Corpus Christi, Corpus Christi Board of Trade, South Texas Water Authority, and the Texas Water Development Board, Corpus Christi and Austin, Texas.
- Developed population and water demand projections for municipal, industrial, and agricultural needs for a 50-year planning period for the 10-county Guadalupe River Basin and assisted the Guadalupe-Blanco River

Authority in the development of a regional water plan for the Authority's service area, with emphasis upon identification and cost estimates of projects to serve immediate and near-term needs of the Basin from the Texas Hill Country north of San Antonio, Texas to the Coast. Guadalupe Blanco River Authority, Texas.

- ❑ Director of Planning, Texas Water Development Board. Administered the water resources, wastewater, water quality, and flood control planning grant fund. Texas Water Development Board.
- ❑ Developed estimates of water oriented recreation benefits from reservoirs of the Texas Water Plan for use in statewide water planning. Texas Water Development Board.
- ❑ Economic Development. Developed the Texas Economic Input - Output Model for the Division of Planning Coordination, Office of the Governor of Texas. The results are used for economic impact analyses of public sector water and transportation infrastructure projects, government programs, private sector capital investments, tax policy, and tax revenue forecasts. Texas Governor's Office.

Professional Endeavors

- ❑ HDR Engineering, Inc. (1988 – Present)
- ❑ Texas Water Development Board and Texas Department of Water Resources (1976—1988)
- ❑ Office of the Governor, State of Texas (1968—1975)
- ❑ Texas Tech University and South Plains Research and Extension Center, Texas A & M University (Joint Appointment; 1964 – 1968)

Professional Activities

- ❑ Texas Water Conservation Association, Lifetime Member

Education

M.S., Civil Engineering, University of Texas at Austin, 1985

B.S., Civil Engineering, Rice University, 1981

Registration

Professional Engineer, 1987

Experience

Mr. Vaughn's experience in water resources engineering includes reservoir system modeling, river basin hydrology, regional water planning, conjunctive management of ground and surface water resources, water rights permitting, dam design and construction administration, and stormwater management studies. Projects representative of Mr. Vaughn's experience include:

- *San Antonio River Authority, South Central Texas Regional Water Plan.* Project Manager. Directed the technical evaluation of approximately 75 water management strategies, five alternative regional plans, and the 2001 and 2006 South Central Texas Regional Water Plans. Water management strategies included approximately 25 cross-country water transmission systems, 13 run-of-river diversions (some with off-channel storage and supplemental groundwater to ensure reliability), 16 potential major reservoirs, 8 groundwater development and collection systems, 10 aquifer storage and recovery systems, and seawater and/or brackish groundwater desalination facilities. Regional plans involved ensuring development of long-term, dependable supplies in a cost effective and environmentally sensitive manner. Technical evaluations included strategy description, quantification of water availability during drought, assessment of environmental effects, preliminary engineering and cost estimation, and identification of significant implementation issues. Technical evaluations involved applications of surface water models of the Nueces, Guadalupe – San Antonio, Lavaca, and Colorado River Basins, groundwater models of the Edwards, Carrizo, and Gulf Coast Aquifers, and innovative, original cost estimation tools and procedures.

- *Texas Natural Resource Conservation Commission.* Senior Engineer. Supervised the development of water availability models of the Nueces and Guadalupe -- San Antonio River Basins for use by the Texas Natural Resource Conservation Commission pursuant to Senate Bill 1 of the 75th Texas Legislature. Ensured accurate simulation of complex water rights involving Canyon Reservoir, large reservoirs with significant river diversions and power generation facilities (Coleta Creek, Calaveras, and Braunig), the Choke Canyon Reservoir / Lake Corpus Christi System, and the Medina / Diversion Lake System.
- *Trans-Texas Water Program, West Central Study Area, San Antonio River Authority.* As Project Manager, Mr. Vaughn directed and performed water supply feasibility studies under the Trans-Texas Water Program considering conjunctive water supply management alternatives for Edwards Aquifer recharge enhancement using water originating in the upper Guadalupe River Basin. Recharge enhancement alternatives included: (1) Storage and diversion of unappropriated water upstream of Canyon Lake; (2) Purchase of Canyon Lake water for upstream diversion; (3) Reallocation of flood storage to conservation storage in Canyon Lake; (4) Diversion of Canyon Lake flood storage; and (5) Diversions of enhanced springflow, existing water rights, and unappropriated streamflow below Comal or San Marcos Springs.
- *Nueces River Authority.* As Project Engineer, Mr. Vaughn: (1) Proposed and applied an updated methodology for calculation of historical Edwards Aquifer recharge in the Nueces River Basin; (2) Developed an hydrologic computer model of the Nueces River capable of simulating Edwards Aquifer recharge, water rights diversions, reservoir operations, and natural channel losses; (3) Assembled and completed 56-year hydrologic databases including streamflow, precipitation, evaporation, and water use for 30 locations throughout the basin; and (4) Applied model in the evaluation of 19 potential recharge enhancement reservoirs and in the performance of firm yield analyses of the Choke Canyon Reservoir/Lake Corpus Christi System.

Professional Endeavors

- HDR Engineering, Inc.

1985 to Present

- University of Texas at Austin

Espey, Huston & Associates, Inc.

1980-1985

Professional Activities

- Texas Water Conservation Association, Environmental Flows and Reuse Committees
- National Water Resources Association, Policy Committee

Education

B.S. Civil Engineering, University of Kentucky, 1997

Registration

Professional Engineer, 2004

Experience

Mr. Perkins' background is in water resources engineering, hydrology, and hydraulics. His project experience includes water supply planning, water rights availability analyses, permitting, and modeling (including the application of environmental streamflow standards), reservoir water quality analyses, firm yield studies, conjunctive-use studies, recharge estimation, and project cost estimation.

- *South Central Texas Regional Water Plan.* Mr. Perkins served as a project engineer for the 2001 and 2006 South Central Texas Regional Water Plan project. His primary responsibilities were related to determining existing surface water and groundwater supplies, evaluating water management strategies, cost estimation, and formulating a comprehensive regional water plan. Some of the major tasks included: (1) determining the existing surface water supplies for the region using the Guadalupe-San Antonio Water Availability Model (GSA-WAM); (2) performing water availability analysis on a variety of surface water management strategies using the GSA-WAM; (3) applying the GSA-WAM linked with the GWSIM4 model of the Edwards Aquifer for conjunctive use analysis of several projects utilizing waters from the Guadalupe River and the Edwards Aquifer; (4) determining the reliability for all existing water rights within the Guadalupe-San Antonio Basin and the firm yield of all existing reservoirs using the updated GSA-WAM model; (5) developing project, annual, and unit costs for water management strategies; and (6) calculating the cumulative effects of implementing water management plans on other water rights holders, instream flows, and freshwater inflows to bays and estuaries.
- *Fastrill Reservoir Feasibility Study.* Mr. Perkins served as a project engineer for the feasibility study of Fastrill Reservoir in the Neches River Basin. His primary responsibilities were related to water availability, firm yield assessment, and cost estimation. Some of the major tasks included: (1) determining site characteristics, net evaporation data, and daily application of environmental criteria; (2) determining the

independent and system firm yields for a variety of Fastrill Reservoir configurations; and (3) developing project, annual, and unit costs for each of the potential Fastrill Reservoir sites and water supply delivery alternatives, including land acquisition costs.

- *TWDB Reservoir Site Protection Study.* Mr. Perkins developed a preliminary screening matrix of over 150 historically proposed reservoirs, which included factors such as firm yield, unit cost of raw water, projected water supply needs, distance to major demand center, environmental impacts, terrestrial impacts, inclusion in a regional water plan, and yield-to-surface area ratio. Applied the screening matrix using a weighted scoring procedure to narrow the 150+ reservoirs to a list of the 16 most viable reservoir sites. Determined firm yield estimates and preliminary cost estimates of the most viable reservoir sites. Summarized the findings in a report and in the screening matrix presented to the client.
- *Brazos River Water Availability Model.* Mr. Perkins participated on a team in developing the Brazos River Water Availability Model. Major tasks include: (1) determining hydrologic connectivity for approximately 1/6 of the Brazos and San Jacinto-Brazos Costal River Basins for data set development to create a flow network of control points within the stream network. This included development of control points for the water availability model and their interconnectivity; (2) compiling and developing water rights records for approximately 1/6 of the Brazos and San Jacinto-Brazos Costal River Basins for data set development by creating an input file for the Water Rights Analysis Package (WRAP) model; (3) developing storage-surface area relationships for reservoirs in the Brazos River Basin, and (4) summarizing the model development in a report.
- *Edwards Aquifer Pilot Recharge Model.* Mr. Perkins led the technical work in developing a hydrologic model of the Edwards Aquifer outcrop in the Blanco and Nueces/West Nueces Recharge Basins. The project involved the development, calibration, and application of a daily recharge calculation model using the Hydrologic Simulation Program – Fortran (HSPF).

Professional Endeavors

- HDR Engineering, Inc.

1998 to Present

LAURA RAUN

206 Fletcher St.
Austin, TX 78704

Tel 512.707.0534

laura@raunpr.com
www.raunpr.com

Career Summary: Award-winning communications expert with proven skills in creating, presenting and evaluating messages; public relations counselor with demonstrated grasp of effective techniques and concepts; reporter and anchor at global media companies.

Laura Raun Public Relations

January 2002 – Present

Austin, Texas

Clients

- *Lower Colorado River Authority* – Director of Communications for LCRA-SAWS Water Project, overseeing public outreach and stakeholder relations. Achieved measurable results, including 254% increase in stakeholder database, 150% increase in number of public outreach meetings and 29% increase in attendance at stakeholder meetings.
- *South Central Texas Regional Water Planning Group (Region L)* – Public participation consultant overseeing public and stakeholder involvement in the regional water planning process for this 20 1/2-county entity.
- *Texas Instream Flow Program* – Stakeholder coordinator, overseeing public outreach and stakeholder input for the program, which is jointly administered by TWDB, TCEQ and TPWD. Developed communications materials; planned and led public meetings; planned and led internal meetings.
- *River Systems Institute* – Workshop presenter. Responsibilities are to develop and conduct communications workshops for groundwater conservation districts and groundwater management areas across Texas.
- *Cow Creek Groundwater Conservation District* - Helped district gain voter approval for a more secure funding structure through a public education campaign, including award-winning brochure.
- *Hays Trinity Groundwater Conservation District* – Helped district generate support for amending its enabling legislation to widen authority and secure more reliable funding, including award-winning news release.
- *Texas Water Conservation Association* – Producer of Confluence, TWCA quarterly newsletter. Added features and raised professionalism of newsletter, helping to increase association membership
- *Texas Ground Water Association* – Producer of Fountainhead, TGWA quarterly newsletter. Added features and raised professionalism of newsletter, helping to increase association membership

Hoover's Online

Executive Producer, Companies & Industries

Austin, Texas

April 2000 – February 2001

- Managed Companies & Industries Channel, which drew 90% of total Website traffic
- Created 3-member team responsible for Companies Channel, Industries Channel and Home Page
- Oversaw integration of 13,000 non-U.S. enterprises into Companies Channel and relaunch of flagship product on Industries Channel
- Negotiated agreements-in-principle at lower licensing fees that saved substantial amounts of money for Hoover's

Bloomberg**Reporter, Seattle****September 1997 – March 2000**

- Reopened Bloomberg bureau in Seattle
- Broke story of Boeing's loss of airplane orders due to the Asian downturn
- Broke story of Microsoft considering the spin-off of its Internet activities into a tracking stock

Reuters**Reporter/Producer, London****1995-96**

- Anchored, reported and produced live, market moving news for Reuters Financial Television
- Interviewed corporate executives of Euro 100 and FTSE 100 companies, as well as international economists, political analysts and corporate strategists

BBC**Senior Broadcast Journalist, London****1994-95**

- Involved in launch of Radio 5 Live, first news and talk station at the British Broadcasting Corporation
- Reported on privatized UK water companies

CNN**Business Correspondent, London****1990-93**

- Involved in launch of World Business Today, a daily roundup of global business news broadcast on CNN
- Reported on privatization of UK water industry, including Thames Water and Severn Trent

Financial Times/The Economist**Amsterdam Correspondent****1984-90**

Covered Dutch multinationals including ABN /AMRO, Philips Electronics and Reed Elsevier. Work included coverage for Financial Times Television.

Education

Columbia University

University of Wisconsin

Stephens College

Masters of Science in Journalism

Bachelor of Arts

Associate of Arts

New York City

Madison, Wisconsin

Columbia, Missouri

Honors

Pulitzer Prize nomination by Associated Press

Texas Public Relations Association – 2008 Best of Texas Silver (1st Place)Texas Public Relations Association – 2007 Best of Texas Silver (1st Place)Texas Public Relations Association – 2007 Best of Texas Bronze (2nd Place)

ACE Award nomination by CNN

Languages

German and Dutch


Speaking Engagements

Texas A&M University: Groundwater Management Seminar, August, 2003

Executive Women in Texas Government, November 2003

Executive Women in Texas Government, November 2002

Texas Society of Association Executives, November 2002



421 Sixth St., #1
San Antonio, TX 78215
(210) 354-2925 office (210) 354-2964 fax

Ximenes & Associates, Inc. is a minority, woman-owned small business specializing in the field of public involvement for over 20 years. Our clients include a variety of government agencies, non-profits, and private firms who contract our consulting services to better interact and include the communities they serve in decision-making processes. Specifically, we serve as the primary liaison between our clients and their targeted communities to 1) create environments that are safe, secure and stimulating for the staff, agencies and the public to listen, inform and involve each other, 2) assure the flow of communications to the public and the media, and 3) ensure that input/feedback from the public is incorporated into the decision-making process.

We are certified as a small, woman-owned, minority business by the South Central Texas Regional Certification Agency through the Texas Unified Certification Program, and recognized as a Historically Underutilized Business (HUB) by the State of Texas. We are also "graduates" of the Small Business Administration's 8(a) Program.

Our offices are located in a Historically Underutilized Business District and house four full-time employees and one part-time employee. These employees help to carry out the company's mission by completing a variety of tasks in the areas of public participation, community outreach, collaborative planning, organizational development, and special interest research.



Linda Ximenes *President*

Linda Ximenes has more than twenty years experience planning, coordinating and conducting activities that inform and involve the public in activities of benefit and/or concern to them. She has more than twelve years experience in public relations and related activities, particularly in "neighborhood relations." She has developed participation processes for a wide variety of projects ranging from recreational activities to public policy issues, for all segments of the population. She has worked with a great diversity of populations in San Antonio, South Texas, and other parts of the United States, Latin America and Africa. Her areas of expertise are in meeting facilitation, consensus building, training design and implementation, and public participation. Additionally, Linda speaks, reads, and writes Spanish fluently.

Education

Master of Arts in Bilingual Bicultural
Teacher Training
University of Texas at San Antonio
May 1980

Bachelor of Arts in Latin American
Studies
University of Texas at Austin
May 1973

Professional Background

President, Ximenes & Associates, Inc.
San Antonio, Texas
1984 to Present

Edgewood Independent School District
San Antonio, Texas

- Community Relations and Public Information Officer
1980 to 1984
- Community Coordinator, Teacher Corps Project
1978 to 1980
- Training Coordinator with Drug Abuse Central
1977 to 1978

Significant Projects

City of San Antonio and Bexar County
Community Initiative
Working Together: Building
Foundations for the Future
Project Coordinator — Lead Facilitator

Civil Engineering Consultants
San Antonio Mission Trails
Project Coordinator — Lead Facilitator

Carter-Burgess
Austin-San Antonio Coordinator
Commuter Rail Feasibility Study
Project Coordinator — Lead Facilitator

VIA Metropolitan Transit
2025 Task Force
Project Coordinator — Lead Facilitator

San Antonio Water System
Public Information and Public Education
Program
Project Coordinator — Lead Facilitator

Community Activities

American Indians of Texas at the
Spanish Colonial Missions
Board Member 1998 to Present



Sonia Jiménez *Public Participation Manager*

Sonia Jiménez received her Juris Doctorate degree from University of St. Thomas Law School in Miami, Florida and her Bachelor of Arts degree in Psychology from the University of Texas at San Antonio. She worked for Ximenes & Associates for approximately five years before taking an extended leave of absence to attend law school. She has extensive experience in managing complex projects, which require attention to detail and organizational skills. She has recruited and trained volunteers, organized large meetings of up to five hundred participants and managed a variety of tasks ranging from logistics coordination to dealing effectively with clients and the public. She has experience as a group facilitator working with neighborhood and other, varied citizen groups.

Education

Juris Doctorate
University of St. Thomas Law School
Miami, Florida
May 2004

Bachelor of Arts in Psychology
University of Texas at San Antonio
December 1994

Professional Background

Ximenes & Associates, Inc.
San Antonio, Texas
June 2004 to Present
1996 to 2001

Legal Assistant / Office Manager
Law Office of Freddy B. Ruiz
San Antonio, Texas
1995 to 1996

Legal Assistant / Office Manager
Law Office of Gary M. Poenisch
San Antonio, Texas
1994 to 1995

Significant Projects

City of San Antonio and Bexar County
Community Initiative,
"Working Together: Building
Foundations for the Future"
*Community Outreach Facilitator and
Logistical Coordinator for 500-person
conference and outreach meetings*

San Antonio Water System
*Community Conservation
Committee, Project Manager*

Mission Trails Art Panel
*Logistical Support for Public Artists
Interviews*

San Antonio River Authority
*Trans-Texas Water Program
Provide Public Meeting
Logistical Support*

Community Service

American Red Cross Fundraiser
*Chair, Sponsors Committee
July 2004 to October 2004*



**2011 SOUTH CENTRAL TEXAS REGIONAL WATER PLAN
REGION L
PHASE II PLANNING TOPICS**

PROOF OF NOTIFICATION

SAN ANTONIO EXPRESS-NEWS

P.O. BOX 2171
SAN ANTONIO, TEXAS 78297-2171

1 BILLING PERIOD 04/01/08 - 04/30/08		2 ADVERTISER/CLIENT NAME S A RIVER AUTHORITY	
23 TOTAL AMOUNT DUE 1,376.73		3 TERMS OF PAYMENT BY 25TH OF MONTH	
21 CURRENT NET AMOUNT 1,376.73	22 30 DAYS	60 DAYS	OVER 90 DAYS

TIN : 76-0556295

ADVERTISING

INVOICE and STATEMENT

1 PAGE#	8 BILLING DATE 04/30/08	9 BILLED ACCOUNT NAME AND ADDRESS S A RIVER AUTHORITY 100 E GUENTHER ST PO BOX 839980 SAN ANTONIO TX 78283-3980	9 REMITTANCE ADDRESS SAN ANTONIO EXPRESS-NEWS PO BOX 2925 SAN ANTONIO TX 78299-2925
BILLED ACCOUNT NUMBER 054662005		ADVERTISER/CLIENT NUMBER 054662005	

375120080430200000000054662005016517192780001376734

PLEASE DETACH AND RETURN UPPER PORTION WITH YOUR REMITTANCE

3 DATE	11 NEWSPAPER REFERENCE	12 13 14 DESCRIPTION - OTHER COMMENTS/CHARGES	15 SAU SIZE 16 BILLED UNIT	17 TIMES RUN 18 RATE	19 GROSS AMOUNT	20 NET AMOUNT
4/23/08	CHK:087279 BAT: 900584	MANUAL CASH PROCESS				3,680.68
3/30/08	INV:651719278 04/05/08 AD#:04695185 #0076	1526 LEGALS/PUBLIC NOTICES CLS1 SCTRWPGNOTICE OF PUBLIC P.O. # SCTRWPG	87X1C 896L	8	552.81	552.81
4/15/08	INV:651719279 04/15/08 AD#:007430105 #0076	1645 PROFESSIONS CLS1	42X2C 84L	1	309.00	309.00
4/20/08	INV:651719280 04/20/08 AD#:007395105 #0076	1645 PROFESSIONS CLS1	42X2C 84L	1	526.92	514.92
***** SUMMARY OF ACTIVITY *****					PREVIOUS BALANCE	3,680.68
					CURR NET CHGS	1,376.73
					CURR PYMTS/CRS	3,680.68CR



V3119
Sent to HR 5/5/08

STATEMENT OF ACCOUNT AGING OF PAST DUE AMOUNTS *UNAPPLIED AMOUNTS ARE INCLUDED IN TOTAL AMOUNT DUE

1 CURRENT NET AMOUNT DUE	22 30 DAYS	60 DAYS	OVER 90 DAYS	23 UNAPPLIED AMOUNT	TOTAL AMOUNT DUE
1,376.73	0.00	0.00	0.00	0.00	1,376.73

SAN ANTONIO EXPRESS-NEWS		P.O. BOX 2171 SAN ANTONIO, TEXAS 78297-2171	
INVOICE NUMBER		ADVERTISER INFORMATION	
1	8 BILLING PERIOD 04/01/08 - 04/30/08	7 BILLED ACCOUNT NUMBER 054662005	2 ADVERTISER/CLIENT NAME S A RIVER AUTHORITY

ALL BILLS ARE DUE AND PAYABLE AT THE PUBLISHER'S OFFICE IN SAN ANTONIO, BEXAR COUNTY, TEXAS, BY THE 25TH OF THE MONTH. ACCOUNTS NOT PAID BY THE 25TH ARE CONSIDERED DELINQUENT AND IF YOU HAVE ANY QUESTIONS REGARDING YOUR STATEMENT PLEASE CONTACT YOUR SALES REPRESENTATIVE (210) 260-3920.

VICTORIA ADVOCATE

Established May 8, 1846 • VICTORIA, TX 77901 • (361) 575-1451

ADVERTISING INVOICE/STATEMENT

ACCOUNT NUMBER
5145

STATEMENT DATE
03/31/2008

PAGE
1

SAN ANTONIO RIVER AUTHOR
 ATTN- FINANCE
 PO BOX 839980
 SAN ANTONIO, TX 782839980 USA

Amount to be paid before the 25th
\$ 100.45

\$ _____
 AMOUNT PAID

TO ENSURE PROPER CREDIT
 PLEASE DETACH HERE AND RETURN TOP PORTION WITH PAYMENT

DATE	REFERENCES	DESCRIPTION	TIMES	INCHES/LINES	RATE	CHARGES	CREDITS
03/30	100233426-0330 0000233426-01	Announcements- 2008180 NOTICE OF P Victoria Advocate Bold Text Charge	1	1.00 x 70 LI 70.00	\$1.3700	\$95.90 \$4.55	
P.O. # _____		FUND/ORG# _____ ACCT.# _____		PROJECT# _____ ACCT.# _____		DATE _____ APP'D _____	



STATUS OF YOUR ACCOUNT WITH VICTORIA ADVOCATE			
Balance Forward	Current Charges	Current Credit	Balance Due before 25th
\$0.00	\$100.45	\$0.00	\$100.45

REMIT TO: VICTORIA ADVOCATE
 P.O. BOX 1518
 VICTORIA, TEXAS 77902

STATUS OF YOUR ACCOUNT WITH VICTORIA ADVOCATE			
OVER 30 DAYS	OVER 60 DAYS	OVER 90 DAYS	OVER 120 DAYS
\$ 0.00	\$ 0.00	\$ 0.00	\$ 0.00

THANK YOU • WE APPRECIATE YOUR BUSINESS



c/o San Antonio River Authority
P.O. Box 839980
San Antonio, Texas 78283-9980

(210) 227-1373 Office
(210) 302-3692 Fax
www.RegionLTexas.org

EXECUTIVE COMMITTEE

Con Mims
Chair
River Authorities
Mike Mahoney
Vice-Chair
Water Districts
Gary Middleton
Secretary
Municipalities
Evelyn Bonavita
Public
Ron Naumann
Water Utilities

FROM: South Central Texas Regional Water Planning Group (Region L)
DATE: March 30, 2008
SUBJECT: Notice of Public Meeting to Receive Input on Scope of Work for Phase II of the Third Cycle of Regional Water Planning and Notice of Application for Water Planning Grant

NOTICE OF PUBLIC MEETING **REGIONAL WATER PLANNING**

MEMBERS

Jason Ammerman
Industries
Donna Balin
Environmental
Darrell Brownlow
Small Business
David Chardavoyne
Municipalities
Velma Danielson
Water Districts
Mike Fields
Electric Generating Utilities
Carol J. Garriott
Small Business
Michael Harris
Industries
Bill Jones
Agriculture
John Kight
Counties
David K. Langford
Agriculture
Doug Miller
Small Business
Comm. Jay Millikin
Counties
Iliana Peña
Environmental
Suzanne Scott
River Authorities
Milton Stolte
Agriculture
Thomas Taggart
Municipalities
Bill West
River Authorities

1. Notice is hereby given that the Regional Water Planning Group – Region L is seeking input on the scope of work for Phase II of the Third Round of Regional Water Planning. Written and oral comments (not to exceed five (5) minutes per speaker) regarding the scope of work will be taken at a Public Meeting at **10:00 am on Thursday, May 1, 2008** at the San Antonio River Authority's Administrative Offices located at 100 E. Guenther, San Antonio, Texas 78204.

2. Notice is also given that the San Antonio River Authority (SARA) will submit on or before June 13, 2008, a grant application for financial assistance to the Texas Water Development Board (TWDB) on behalf of Region L, to carry out the scope of work. Region L includes the following counties; Uvalde, Zavala, Dimmit, Frio, La Salle, Medina, Atascosa, Bexar, Wilson, Karnes, Goliad, Refugio, Calhoun, Victoria, DeWitt, Gonzales, Guadalupe, Caldwell, Comal, Kendall and the southern half of Hays Counties.

Copies of the grant application may be obtained from the SARA when it becomes available. Written comments on the grant application must be filed by July 31, 2008, with both SARA and the TWDB as follows:

Steven J. Raabe P.E.
Administrative Agent for Region L
San Antonio River Authority
P.O. Box 839980
San Antonio, Texas 78283-9980

J. Kevin Ward
Executive Administrator
Texas Water Development Board
P.O. Box 13231
Austin, Texas 78711-3231

For additional information, please contact: Robert "Bob" Perez, San Antonio River Authority, c/o Region L, P.O. Box 839980, San Antonio, Texas 78283-9980 or Phone (210) 302-3279/email: rperez@sara-tx.org.

MS. DONNA BALIN
GEOLOGIST
262 TUXEDO AVENUE
SAN ANTONIO, TEXAS 78209

MS. EVELYN BONAVIDA
334 ROYAL OAKS
SAN ANTONIO, TEXAS 78209

MR. DARRELL BROWNLOW
12425 FM 775
FLORESVILLE, TEXAS 78114

MS. CAROL GARRIOTT
BRANCH MANAGER
P.O. BOX 28
SEADRIFT, TEXAS 77983

MR. JOHN KIGHT
33 TOWER RD.
BOERNE, TEXAS 78006-7921

MR. JONATHAN LETZ
700 MAIN STREET
KERRVILLE, TEXAS 78028

MR. MERCURIO MARTINEZ
RIO GRANDE RWPG
P.O. BOX 29
LAREDO, TEXAS 78042

MR. GARY MIDDLETON
6003 COUNTRY CLUB DRIVE
VICTORIA, TEXAS 77904

MR. JAY MILLIKIN
COMAL COUNTY COMMISSIONER COURT
199 MAIN PLAZA
NEW BRAUNFELS, TEXAS 78130-5163

MR. MILTON STOLTE
TEXAS FARM BUREAU
8370 FM 471 N
SAN ANTONIO, TEXAS 78253

3009 WATER COMPANY LLC
17460 IH 35 N SUITE 160-350
SCHERTZ, TEXAS 78154

4 D WATER COMPANY
3030 FM 306
NEW BRAUNFELS, TEXAS 78132

46 SKYLINE DRIVE LLC
46 SKYLINE DR
COMFORT, TEXAS 78013 2802

5653.041 ACRE RANCH LP
PO BOX 510
UVALDE, TEXAS 78802 0510

A D D CORPORATION
C/O RICHARD OCKER
PO BOX 2988
PORT ARANSAS, TEXAS 78373 2988

A O GILLIAM
GILLIAM RANCH
2777 PRIVATE ROAD 322
HONDO, TEXAS 78861 6829

A W WRIGHT FAMILY LIMITED PARTNERSHIP
6707 IH 10 W STE 101
SAN ANTONIO, TEXAS 78201 2860

AL J. NOTZON
AACOG
8700 TESORO, SUITE 700
SAN ANTONIO, TEXAS 78217

ABNER M USSERY
900 USSERY RD
LULING, TEXAS 78648 3603

ACME BRICK COMPANY
PO BOX 158
MCQUEENEY, TEXAS 78123 0158

ADANA TEAGUE
PO BOX 396
CAMP WOOD, TEXAS 78833 0396

MR. MIKE FIELDS
AEP COLETO PLANT
45 FM 2987
FANNIN, TEXAS 77960

ALBERT GREEN ET AL
(LINDA GREEN, JAMES GREEN)
PO BOX 9
MARTINDALE, TEXAS 78655 0009

ALDRIDGE NURSERY INC
PO BOX 1299
VON ORMY, TEXAS 78073 1299

ALFRED J NEWMAN ET UX
2893 US HIGHWAY 181 N
FLORESVILLE, TEXAS 78114 6600

ALFRED J RAHE
297 PRIVATE ROAD 6240
FALLS CITY, TEXAS 78113 6031

ALFRED MOCZYGEMBA
304 PRIVATE ROAD 2115
HOBSON, TEXAS 78117 5414

ALICE AINSWORTH ET AL
C/O JOE W TAYLOR ATTORNEY AT LAW
PO BOX 850
CRYSTAL CITY, TEXAS 78839 0850

ALICE P JENDRUSCH ET AL
C/O STEPHEN A JENDRUSCH
PO BOX 9
FALLS CITY, TEXAS 78113 0009

ALLAN C ASHCRAFT ET AL
201 ELM AVE
BRYAN, TEXAS 77801 3114

ALLAN G LYNHAM JR ET UX
(JUDI L LYNHAM)
139 WHISPER WAY
BOERNE, TEXAS 78006 2973

ALLEEN B SCOTT LOCKLAR
3814 W SONGBIRD LN
SAN ANTONIO, TEXAS 78229 2608

ALOIS D KOLLODZIEJ ET UX
(CONSTANCE KOLLODZIEJ)
PO BOX 189
POTH, TEXAS 78147 0189

ALUMINUM COMPANY OF AMERICA
ATTN ENVIRONMENTAL MANAGER
PO BOX 101
POINT COMFORT, TEXAS 77978 0101

ALVIN C SANTLEBEN ET UX
(CARMEN SANTLEBEN)
PO BOX 7
LA COSTE, TEXAS 78039 0007

ALVIN M RIMKUS
6 LEONA HTS
UVALDE, TEXAS 78801 4715

ALVIN PRUSKI
9302 COUNTY ROAD 225
FLORESVILLE, TEXAS 78114 3390

ANDREW RIVES ET UX
(JOYCE P RIVES)
2126 FM 2724
HOBSON, TEXAS 78117 5466

ANGELINA BORDANO
13811 STATE HIGHWAY 16 S #1
SAN ANTONIO, TEXAS 78224 3032

ANN J JACKSON & WILLIAM A JEFFERS JR
TRINITY PLAZA TWO 9TH FL
745 E MULBERRY AVE
SAN ANTONIO, TEXAS 78212 3163

ANTHONY J GRANIERI
3861 ROLAND RD
SAN ANTONIO, TEXAS 78222 1023

ANTONIO MARIO FERNANDEZ
C/O MIGUEL RUIZ
17697 IH 35 S
LYTLE, TEXAS 78062 9527

AQUASOURCE UTILITY INC
1421 WELLS BRANCH PKWY. STE. 105
PFLUGERVILLE, TEXAS 78660-3230

ARIZONA T CRUMP
HC 33 BOX 558
UVALDE, TEXAS 78801 9507

ARROWHEAD WATER CORP
PO BOX 1308
FLORESVILLE, TEXAS 78114

ARTHUR A TOLBERT ET UX
(SANDRA K TOLBERT)
18403 APACHE SPRINGS DR
SAN ANTONIO, TEXAS 78259 3608

ARTHUR DENNIS HUEBNER ET AL
68 CHAMPIONS RUN
SAN ANTONIO, TEXAS 78258 7703

ARTHUR RAY YANTA ET UX
(PATSY YANTA)
RR 1 BOX 109B
KARNES CITY, TEXAS 78118 9730

ATASCOSA COUNTY JUDGE
ATASCOSA COUNTY COURTHOUSE, ROOM
4-1
JOURDANTON, TEXAS 78026

ATASCOSA COWBOY RECREATION ASSN
INC
1801 MCGUFFIN DR
PLEASANTON, TEXAS 78064 1805

ATASCOSA RURAL WSC
PO BOX 9
ATASCOSA, TEXAS 78002

AUSTIN HIGHWAY WSC
PO BOX 18014
SAN ANTONIO, TEXAS 78218

AZTEC VILLAGE WATER COMPANY
722 PALOMINO LANE
SAN MARCOS, TEXAS 78666

B B R WATER COMPANY
335 E SONTERRA BLVD STE 200
SAN ANTONIO, TEXAS 78258 4385

B R R HOME OWNERS ASSOCIATION INC
PO BOX 1182
SAN MARCOS, TEXAS 78667 1182

B S R WATER COMPANY
27027 BULVERDE RD. UNIT 4
SAN ANTONIO, TEXAS 78260-2129

BAD SCHLOESS INC & LANDA RESORT INC
381 E AUSTIN ST
NEW BRAUNFELS, TEXAS 78130 4107

BAKER CATTLE CO
HC 34 BOX 1155C
UVALDE, TEXAS 78801 9217

BANDERA RIVER RANCH WATER COMPANY
INC
3003 N.W. LOOP 410 STE. 207
SAN ANTONIO, TEXAS 78230-5132

BARBARA BAUGH
40 HIGH CRESCENT
SAN ANTONIO, TEXAS 78267 1302

BARBARA L GILLIAM
2433 COUNTY ROAD 4516
HONDO, TEXAS 78861 6032

BARKAT LAND & CATTLE CO
PO BOX 188
CONCAN, TEXAS 78838 0188

BARRY T & KATHRYN B NALL
PO BOX 205
COMFORT, TEXAS 78013 0205

MR. KIRK HOLLAND
GENERAL MANAGER
BARTON SPRINGS/EDWARDS AQUIFER
CONSERVATION DISTRI
1124 REGAL ROW
AUSTIN, TEXAS 78748

BATESVILLE WSC
PO BOX 187
BATESVILLE, TEXAS 78829

BAYOU ROUGE LAND & CATTLE
2359 HIGHWAY 360
PALMETTO, LA 71358 2646

BEN B MORRIS ESTATE
C/O BERNARD J MORRIS IND EXEC
123 MELBA DR
SAN ANTONIO, TEXAS 78216 7315

BEN B TWIDWELL ET UX
(SARA B TWIDWELL)
222 MYRTLE AVE
LULING, TEXAS 78648 2018

BENITO D CABRIALES ET UX
1010 COUNTY ROAD 121
FLORESVILLE, TEXAS 78114 6389

BENJAMIN C PAWELEK
PO BOX 254
FALLS CITY, TEXAS 78113 0254

BENNY M XIMENEZ ET UX
(ROSE G XIMENEZ)
534 FOURTH ST
FLORSEVILLE, TEXAS 78114 1633

BENO CORPORATION
C/O MW OHLENDORF
12815 WOODMERE ST
AUSTIN, TEXAS 78729 4555

BENTON CITY WSC
PO BOX 1210
LYTLE, TEXAS 78052

BERNICE ELLEY FLEMING
6655 FM 466
SEGUIN, TEXAS 78155 7758

BERRY OAKS WATER CO
28731 IH 10 WEST
BOERNE, TEXAS 78006

BESSIE WALSH
PO BOX 762353
SAN ANTONIO, TEXAS 78245 7353

BEXAR COUNTY JUDGE
BEXAR COUNTY COURTHOUSE
100 DOLOROSA ST., SUITE 101
SAN ANTONIO, TEXAS 78205-3036

BEXAR COUNTY WCID 10
8601 MIDCROWN
WINDCREST, TEXAS 78239

BEXAR METROPOLITAN WATER DISTRICT
P.O. BOX 245994
SAN ANTONIO, TEXAS 78224-5994

BEXAR-MEDINA-ATASCOSA COUNTIES WCID
1
P.O. BOX 170
NATALIA, TEXAS 78059-0170

BIGFOOT WSC
P.O. BOX 85
BIGFOOT, TEXAS 78005

BILL DEAGEN & SONS LTD ET AL
(MELVIN DEAGEN & WIFE, LOVELL DEAGEN)
PO BOX 235
SUTHERLAND SPRINGS, TEXAS 78161 0235

BILLIE JEAN TAYLOR
3416 S LAMAR ST
3416 S LAMAR ST
AMARILLO, TEXAS 79109 4818

BILLY J BOLES & KARAN R BOLES
PO BOX 13
WARING, TEXAS 78074 0013

BILLY T MITCHELL
RR 5 BOX 360
SAN ANTONIO, TEXAS 78264 9335

BIPPERT FARMS
131 DARTMOOR ST
SAN ANTONIO, TEXAS 78227 4304

BLANCH DOUBLE DIAMOND DEVELOPMENT
CORP
415 HIGHWAY 46 W
BOERNE, TEXAS 78006 8121

MR. RONALD G. FIESELER
GENERAL MANAGER
BLANCO-PEDERNALES GCD
P.O. BOX 1516
JOHNSON CITY, TEXAS 78636

BOENING ENTERPRISES
2466 COUNTY ROAD 137
FLORESVILLE, TEXAS 78114 4142

BOY SCOUTS OF AMERICA
SAM HOUSTON AREA COUNCIL
PO BOX 924628
HOUSTON, TEXAS 77292 4528

BRIEN O'CONNOR DUNN
DBA FENNESSEY RANCH
PO BOX 99
BAYSIDE, TEXAS 78340 0099

BRISCOE RANCH INC
PO BOX 389
UVALDE, TEXAS 78802 0389

BRUCE COLLIE ET AL
(HOLLY COLLIE)
3420 FLITE ACRES RD
WIMBERLEY, TEXAS 78676 5705

BRUNDAGE WATER SYSTEM
303 S. 6TH STREET
CARRIZO SPRINGS, TEXAS 78834

BURRELL DAY
5531 NOYES RD
VON ORMY, TEXAS 78073 3609

C H PIFER
C/O CLYDE R PIFER
514 OVILLA RD
WAXAHACHIE, TEXAS 75167 4817

C L LEHMAN ESTATE
C/O MRS MICHAEL LEHMAN BUDD
908 EVENTIDE DR
SAN ANTONIO, TEXAS 78209 5522

C W GRUMBLES
PO BOX 24
SAN MARCOS, TEXAS 78667 0024

C W MARSHALL
PO BOX 1167
ARANSAS PASS, TEXAS 78336 1167

C WILLOW WATER CO
101 HICKORY RUN
LA VERNIA, TEXAS 78121

CADILLAC WATER CORPORATION
15285 CADILLAC DR
SAN ANTONIO, TEXAS 78248 1016

CALDWELL COUNTY JUDGE
CALDWELL COUNTY COURTHOUSE
110 S. MAIN ST. ROOM 301
LOCKHART, TEXAS 78644-2983

CALHOUN COUNTY DD 10
P.O. BOX 553
PORT LAVACA, TEXAS 77979

CALHOUN COUNTY DRAINAGE DISTRICT 10
PO BOX 63
PORT LAVACA, TEXAS 77979 0063

CALHOUN COUNTY DRAINAGE DISTRICT 11
582 HARTMAN RD
PORT LAVACA, TEXAS 77979 5121

CALHOUN COUNTY DRAINAGE DISTRICT 6
1920 SCHOOL RD
PORT LAVACA, TEXAS 77979 5646

CALHOUN COUNTY JUDGE
CALHOUN COUNTY COURTHOUSE
211 S. ANN ST.
PORT LAVACA, TEXAS 77979

CALHOUN COUNTY NAVIGATION DISTRICT
PO BOX 397
POINT COMFORT, TEXAS 77978 0397

CALHOUN COUNTY RURAL WS
P.O. BOX 146
PORT LAVACA, TEXAS 77979

CALHOUN COUNTY WCID 1
P.O. BOX 553
PORT LAVACA, TEXAS 77972

DIRECTOR OF WATER UTILITIES
CALICO WATER SUPPLY INC
109 CROSS CREEK DR.
FLORESVILLE, TEXAS 78114-9261

CAMP WARNECKE INC
437 OGDEN LN
NEW BRAUNFELS, TEXAS 78130 2980

CAMPBELLTON WATER WORKS INC
MARKET ROAD 791
P.O. BOX 121
CAMPBELLTON, TEXAS 78008

CANYON LAKE ESTATES WSC
17415 MAPLETRAIL DR
HOUSTON, TEXAS 77084 4526

CANYON LAKE WATER SERVICE COMPANY
PO BOX 1742
CANYON LAKE, TEXAS 78133

CANYON LAKE WATER SUPPLY CORP
PO BOX 1742
CANYON LAKE, TEXAS 78130 1742

CANYON REGIONAL WATER AUTHORITY
ATTN GENERAL MANAGER
850 LAKESIDE PASS
NEW BRAUNFELS, TEXAS 78130 8282

CANYON SPRINGS WATER COMPANY
133 WATER OAK LN.
CANYON LAKE, TEXAS 78133-4330

BETTY VOIGHTS
CAPITAL AREA PC
2512 S. IH-35, SUITE 200
AUSTIN, TEXAS 78704

CAPITOL AGGREGATES INC
PO BOX 6230
AUSTIN, TEXAS 78762 6230

CARDINAL VALLEY WATER COMPANY INC
1012 STURGEON POINT RD.
DERBY, NEW YORK 14047-9776

CARL RAY DRZYMALLA ET AL
(LORENE A & THEODORE E DRZYMALLA JR)
10115 FM 1346
ADKINS, TEXAS 78101 3328

CARRIZO HILL WATER SUPPLY
PO BOX 85
CARRIZO SPRINGS, TEXAS 78834

CASPER F MOCZYGEMBA JR
PO BOX 64
FALLS CITY, TEXAS 78113 0064

CATARINA WSC
303 S 5TH ST
CARRIZO SPRINGS, TEXAS 78834

CC FARMS LLC
4461 137TH AVE SE
BELLEVUE, WA 98006 2201

CEDAR OAK MESA WSC
PO BOX 2636
WIMBERLEY, TEXAS 78676

CENTEX HOMES
1354 N LOOP 1604 E STE 108
SAN ANTONIO, TEXAS 78232 1342

CENTRAL TEXAS COUNTRY CLUB
5301 COUNTRY CLUB BLVD
CIBOLO, TEXAS 78108 2202

CHADEAUX INVESTMENTS LTD
114 RIO BRAVO ST
SAN ANTONIO, TEXAS 78232 3820

CHAPARROSA RANCHES LTD
PO BOX 489
LA PRYOR, TEXAS 78872 0489

CHARLES CURTIS RAMSEY ET UX
21115 EAGLE RIDGE CT
SAN ANTONIO, TEXAS 78258 6922

CHARLES D JOHNSON
PO BOX 480
COTULLA, TEXAS 78014 0480

CHARLES H THALMAN
HC 1 BOX 347
CARRIZO SPRINGS, TEXAS 78834 9703

CHARLES HONEYCUTT ET AL
(CHERYL HONEYCUTT)
9242 FM 1303
FLORESVILLE, TEXAS 78114 6152

CHARLES W TEEL ET AL
(TERRANCE M CASEY)
9205 SKILLMAN ST STE 112
DALLAS, TEXAS 75243 7324

CHARLES W WILSON ET UX
(MARJORIE V WILSON)
HC 1 BOX 75A
CARRIZO SPRINGS, TEXAS 78834 9717

CHARLES W WILSON SR ET AL
(CHARLES W WILSON INC)
HC 1 BOX 75A
CARRIZO SPRINGS, TEXAS 78834 9717

CHRISTINE WATER SYSTEM
PO BOX 238
CHRISTINE, TEXAS 78012

CHRISTOPHER G SEEKER ET UX
(ANN SEEKER)
20 EHRlich RD
AUSTIN, TEXAS 78746 3109

CHRISTOPHER P HILL
19523 CLAY OAK
SAN ANTONIO, TEXAS 78258 3004

CHRISTOPHER RAY CONWAY
PO BOX 191
COTULLA, TEXAS 78014 0191

CHRISTOPHER WORTH CORBIN
123 ARMOUR PL
SAN ANTONIO, TEXAS 78212 3102

CHULA VISTA SEWER SYSTEM
P.O. BOX 308
CRYSTAL CITY, TEXAS 78839

CIBOLO CREEK MUNICIPAL AUTHORITY
121 SUNFLOWER DR
CIBOLO, TEXAS 78108

CIBOLO CREEK MUNICIPAL AUTHORITY
PO BOX 930
SCHERTZ, TEXAS 78154 0930

CIELO AZUL RANCH
36 SKYCREST DR
MARTINDALE, TEXAS 78655 3861

CIMARRON PARK WATER COMPANY INC
P.O. BOX 923
MANHACA, TEXAS 78652

MAYOR
CITY OF ALAMO HEIGHTS
6116 BROADWAY
SAN ANTONIO, TEXAS 78209

MAYOR
CITY OF ASHERTON
P.O. BOX 450
ASHERTON, TEXAS 78827-0368

DIRECTOR OF WATER UTILITIES
CITY OF AUSTWELL
P.O. BOX 147
AUSTWELL, TEXAS 77950-0147

MAYOR
CITY OF BALCONES HEIGHTS
123 ALTGELT AVE.
SAN ANTONIO, TEXAS 78201

CITY OF BAYSIDE
PO BOX 194
BAYSIDE, TEXAS 78340

MAYOR
CITY OF BIG WELLS
P.O. BOX 68
BIG WELLS, TEXAS 78830-0068

MAYOR
CITY OF BLANCO
P.O. BOX 750
BLANCO, TEXAS 78606

DIRECTOR OF WATER UTILITIES
CITY OF BLOOMINGTON
P.O. BOX 667
BLOOMINGTON, TEXAS 77951

MAYOR
CITY OF BOERNE
402 E BLANCO RD.
BOERNE, TEXAS 78006-2008

MAYOR
CITY OF BUDA
P.O. BOX 1218
BUDA, TEXAS 78610-1218

MAYOR
CITY OF BULVERDE
2962 BARTON HILL DR.
BULVERDE, TEXAS 78163-4608

MAYOR
CITY OF CARRIZO SPRINGS
308 PENNA ST.
CARRIZO SPRINGS, TEXAS 78834

MAYOR
CITY OF CASTLE HILLS
209 LEMONWOOD DR.
SAN ANTONIO, TEXAS 78213-2410

CITY OF CASTROVILLE
1209 FIORELLA ST
CASTROVILLE, TEXAS 78009

CITY OF CHARLOTTE
PO BOX 216
CHARLOTTE, TEXAS 78011

MAYOR
CITY OF CHINA GROVE
2456 FM 1516 S.
CHINA GROVE, TEXAS 78263-5028

DIRECTOR OF WATER UTILITIES
CITY OF CHRISTINE
102 SOUTH 10TH STREET
CHRISTINE, TEXAS 78012

MAYOR
CITY OF CIBOLO
P.O. BOX 826
CIBOLO, TEXAS 78108-0826

MAYOR
CITY OF CONVERSE
P.O. BOX 36
CONVERSE, TEXAS 78109-0036

MAYOR
CITY OF COTULLA
117 N. FRONT ST.
COTULLA, TEXAS 78014

MAYOR
CITY OF CRYSTAL CITY
101 E. DIMMIT ST.
CRYSTAL CITY, TEXAS 78839

MAYOR
CITY OF CUERO
212 E. MAIN ST.
CUERO, TEXAS 77954

MAYOR
CITY OF DEVINE
303 S. TEEL ST.
DEVINE, TEXAS 78016

MAYOR
CITY OF DILLEY
P.O. BOX 230
DILLEY, TEXAS 78017-0230

CITY OF DRIPPING SPRINGS
PO BOX 384
DRIPPING SPRINGS, TEXAS 78620

MAYOR
CITY OF ELMENDORF
P.O. BOX 247
ELMENDORF, TEXAS 78112

MAYOR
CITY OF FAIR OAKS RANCH
7286 DIETZ ELKHORN
BOERNE, TEXAS 78015

MAYOR
CITY OF FALLS CITY
P.O. BOX 250
FALLS CITY, TEXAS 78113-0250

MAYOR
CITY OF FLORESVILLE
1120 D ST.
FLORESVILLE, TEXAS 78114

MAYOR
CITY OF GARDEN RIDGE
9357 SCHOENTHAL RD.
SAN ANTONIO, TEXAS 78266

MAYOR
CITY OF GOLIAD
P.O. BOX 939
GOLIAD, TEXAS 77963-0939

MAYOR
CITY OF GONZALES
P.O. DRAWER 547
GONZALES, TEXAS 78629-0547

CITY OF HAYS
526 TANGLEWOOD
BUDA, TEXAS 78610

MAYOR
CITY OF HELOTES
P.O. BOX 507
HELOTES, TEXAS 78023-0507

MAYOR
CITY OF HILL COUNTRY VILLAGE
116 ASPEN LN.
SAN ANTONIO, TEXAS 78232

MAYOR
CITY OF HOLLYWOOD PARK
#2 MECCA DR.
SAN ANTONIO, TEXAS 78232

MAYOR
CITY OF HONDO
1600 AVENUE M.
HONDO, TEXAS 78861

MAYOR
CITY OF JOURDANTON
1220 SIMMONS AVE.
JOURDANTON, TEXAS 78026

MAYOR
CITY OF KARNES CITY
314 E. CALVERT AVE.
KARNES CITY, TEXAS 78118

MAYOR
CITY OF KENEDY
303 W. MAIN ST.
KENEDY, TEXAS 78119

MAYOR
CITY OF KIRBY
112 BAUMANN ST.
SAN ANTONIO, TEXAS 78219

MAYOR
CITY OF KYLE
300 W. CENTER ST.
KYLE, TEXAS 78640-0040

MAYOR
CITY OF LA COSTE
P.O. BOX 308
LA COSTE, TEXAS 78039-0112

MAYOR
CITY OF LA VERNIA
P.O. BOX 225
LA VERNIA, TEXAS 78121-0225

MAYOR
CITY OF LEON VALLEY
6400 EL VERDE RD.
LEON VALLEY, TEXAS 78238

MAYOR
CITY OF LIVE OAK
8001 SHIN OAK DR.
SAN ANTONIO, TEXAS 78233-2497

MAYOR
CITY OF LOCKHART
P.O. BOX 239
LOCKHART, TEXAS 78644-0239

MAYOR
CITY OF LULING
509 E. CROCKETT DR.
LULING, TEXAS 78648-2603

MAYOR
CITY OF LYTLE
P.O. BOX 743
LYTLE, TEXAS 78052-0743

MAYOR
CITY OF MARION
P.O. BOX 158
MARION, TEXAS 78124-0158

MAYOR
CITY OF MARTINDALE
P.O. BOX 365
MARTINDALE, TEXAS 78655-0365

MAYOR
CITY OF NATALIA
P.O. BOX 270
NATALIA, TEXAS 78059

MAYOR
CITY OF NEW BRAUNFELS
P.O. BOX 311747
NEW BRAUNFELS, TEXAS 78131-0747

MAYOR
CITY OF NIXON
100 W. THIRD ST.
NIXON, TEXAS 78140-2581

MAYOR
CITY OF NORDHEIM
P.O. BOX 266
NORDHEIM, TEXAS 78141

MAYOR
CITY OF OLMOS PARK
119 W. EL PRADO DR.
SAN ANTONIO, TEXAS 78212

MAYOR
CITY OF PEARSALL
213 S. OAK ST.
PEARSALL, TEXAS 78061

MAYOR
CITY OF PLACEDO
P.O. BOX 238
PLACEDO, TEXAS 77977-0238

MAYOR
CITY OF PLEASANTON
P.O. BOX 208
PLEASANTON, TEXAS 78064-0209

MAYOR
CITY OF POINT COMFORT
P.O. BOX 497
POINT COMFORT, TEXAS 77978-0497

MAYOR
CITY OF PORT LAVACA
P.O. BOX 106
PORT LAVACA, TEXAS 77979-0106

MAYOR
CITY OF POTEET
P.O. BOX 378
POTEET, TEXAS 78065-0378

MAYOR
CITY OF POTH
P.O. BOX 679
POTH, TEXAS 78147-0679

MAYOR
CITY OF REFUGIO
613 COMMERCE ST.
REFUGIO, TEXAS 78377

MAYOR
CITY OF RUNGE
P.O. BOX 206
RUNGE, TEXAS 78151-0206

MAYOR
CITY OF SABINAL
P.O. BOX 838
SABINAL, TEXAS 78881-0838

MAYOR
CITY OF SAN ANTONIO
P.O. BOX 839966
SAN ANTONIO, TEXAS 78283-3966

CPS ENERGY
PO BOX 1771
SAN ANTONIO, TEXAS 78206

MAYOR
CITY OF SAN MARCOS
630 E. HOPKINS
SAN MARCOS, TEXAS 78666

MAYOR
CITY OF SANT HEDWIG
P.O. BOX 40
SAINT HEDWIG, TEXAS 78152-0040

MAYOR
CITY OF SCHERTZ
1400 SCHERTZ PKWY.
SCHERTZ, TEXAS 78154-1634

MAYOR
CITY OF SEADRIFT
P.O. BOX 159
SANDRIFT, TEXAS 77983-0159

MAYOR
CITY OF SEGUIN
P.O. BOX 591
SEGUIN, TEXAS 78155-0591

MAYOR
CITY OF SELMA
9376 CORPORATE DR.
SCHERTZ, TEXAS 78154

MAYOR
CITY OF SHAVANO PARK
900 SADDLETREE CT.
SHAVANO PARK, TEXAS 78231

MAYOR
CITY OF SMILEY
P.O. BOX 189
SMILEY, TEXAS 78159-0189

MAYOR
CITY OF SOMERSET
7360 E. 6TH ST.
SOMERSET, TEXAS 78069-4409

MAYOR
CITY OF STOCKDALE
P.O. BOX 446
STOCKDALE, TEXAS 78160-0446

MAYOR
CITY OF TERRELL HILLS
6100 N. NEW BRAUNFELS
SAN ANTONIO, TEXAS 78209

MAYOR
CITY OF UNIVERSAL CITY
2150 UNIVERSAL CITY BLVD.
UNIVERSAL CITY, TEXAS 78148--3433

MAYOR
CITY OF UVALDE
P.O. BOX 799
UVALDE, TEXAS 78802

MAYOR
CITY OF VICTORIA
P.O. BOX 1758
VICTORIA, TEXAS 77902-1758

MAYOR
CITY OF WAELDER
P.O. BOX 427
WAELDER, TEXAS 78959

MAYOR
CITY OF WINDCREST
8601 MIDCROWN
WINDCREST, TEXAS 78239-2616

MAYOR
CITY OF WOODCREEK
P.O. BOX 1670
WIMBERLEY, TEXAS 78676-3327

MAYOR
CITY OF WOODSBORO
P.O. BOX 632
WOODSBORO, TEXAS 78393-0632

MAYOR
CITY OF YOAKUM
P.O. DRAWER 738
YOAKUM, TEXAS 77995-0738

MAYOR
CITY OF YORKTOWN
P.O. BOX 606
YORKTOWN, TEXAS 78164--0606

CLARENCE B ANDERSON ET AL
611 BOULDIN AVE
AUSTIN, TEXAS 78704 1607

CLARENCE F SCHENDEL ET UX
(ELLIE Y SCHENDEL)
C/O SCHENDEL ESTATE
3884 STATE HIGHWAY 239 W
GOLIAD, TEXAS 77963 3846

CLEARWATER ESTATES WATER SYSTEM
340 MCCARTNEY BLVD
CANYON LAKE, TEXAS 78133 3114

CLEM R CANNON ET AL
810 N FAIRLANE DR
KARNES CITY, TEXAS 78118 2607

CLYDE R MAHA ET AL
PO BOX 323
POTH, TEXAS 78147 0323

JOHN BUCKNER
COASTAL BEND COG
P.O. BOX 9909
CORPUS CHRISTI, TEXAS 78469-9909

COLETO CATTLE COMPANY
1881 NEWTON POWELL RD
GOLIAD, TEXAS 77963 3733

COLETO CREEK WLE LP
PO BOX 8
FANNIN, TEXAS 77960 0008

COMAL COUNTY FWSD #1
P.O. BOX 97
SPRING BRANCH, TEXAS 78070-0097

COMAL COUNTY JUDGE
COMAL COUNTY COURTHOUSE
100 MAIN PLAZA SUITE 104
NEW BRAUNFELS, TEXAS 78130

COMAL COUNTY WATER RECREATIONAL
DISTRICT 1
791 W EDGEWATER TER
NEW BRAUNFELS, TEXAS 78130 4943

COMAL WATER COMPANY A TEXAS
CORPORATION
1402 CHESTNUT GROVE LANE
HUMBLE, TEXAS 77345

COMANCHE WATERS PROPERTY OWNERS
ASSOCIATION
C/O ROGER BURSON PRESIDENT
PO BOX 2210
TAOS, NM 87571 2210

CON CAN ENTERPRISES INC
910 TRAVIS ST STE 1980
HOUSTON, TEXAS 77002 5811

CONCAN WSC
P.O. BOX 185
CONCAN, TEXAS 78838-0185

COOK MEMORIAL TRUSTS
C/O JAMES W COLLINS TRUSTEE
PO BOX 1060
MCALLEN, TEXAS 78505 1060

CORDILLERA RANCH POA
PO BOX 702
LUFKIN, TEXAS 75902 0702

CORINNE SEKULA ET AL
(KATHERINE JENDRUSCH)
PO BOX 396
FALLS CITY, TEXAS 78113 0396

COUNTY LINE WSC
131 S. CAMINO REAL
UHLAND, TEXAS 78640

COW CREEK GCD
102 S MAIN ST
BOERNE, TEXAS 78006

COX RADIO INC
8122 DATAPOINT DR STE 500
SAN ANTONIO, TEXAS 78229 3271

CREEDMOOR MAHA WSC
12100 LAWS RD.
BUDA, TEXAS 78610

CREEKWOOD RANCHES WSC
210 COUNTY RD. 4510
HONDO, TEXAS 78861-6164

THE HONORABLE HELEN R. WALKER
COUNTY JUDGE
CROSS ROADS GCD
115 N. BRIDGE
VICTORIA, TEXAS 77901

CRYSTAL CLEAR WSC
2370 FM 1979
SAN MARCOS, TEXAS 78666

MR. JOHN JONES
MANAGER
CULBERSON COUNTY GCD
P.O. BOX 1296
VAN HORN, TEXAS 79855

CURTIS HARRY MAHLA REVOCABLE TRUST
23201 BARRY LN
LITTLE ROCK, AR 72210 5379

CURTIS W HOLCOMBE ET AL
(PH SWEENEY, PL HOLCOMBE, RL
HOLCOMBE)
PO BOX 906
FLORESVILLE, TEXAS 78114 0906

CYNTHIA A TITZMAN ET VIR
1502 ENCINO DR
PLEASANTON, TEXAS 78064 1708

CYPRESS COVE MAINTENANCE ASSN
PO BOX 1107
SPRING BRANCH, TEXAS 78070 1107

MR. BILL JONES
D.M. O'CONNOR RANCHES
106 W. JUAN LINN STREET
VICTORIA, TEXAS 77901

DALE WSC
P.O. BOX 68
DALE, TEXAS 78616

DANIEL R ANDERSON ET AL
C/O JOYCE ANDERSON
PO BOX 8
BANDERA, TEXAS 78003 0008

DARLENE ROSE WOELFEL
6650 FM 791
FALLS CITY, TEXAS 78113 6032

DAVID C CHARLIE ZUNKER
PO BOX 125
FALLS CITY, TEXAS 78113 0125

DAVID M ERNSBERGER ET UX
(NANCY S ERNSBERGER)
234 W BANDERA RD #215
BOERNE, TEXAS 78006 2805

DAVID NEAL PAPE ET AL
2637 PEBBLE VALLEY
SAN ANTONIO, TEXAS 78232 4131

DAVID S SHELTON
PO BOX 225
GONZALES, TEXAS 78629 0225

DEBORAH M IRWIN ET VIR
(DARRELL J IRWIN)
PO BOX 1918
SEGUIN, TEXAS 78155 8918

DEER CREEK RANCH WATER CO LLC
PO BOX 436
DRIPPING SPRINGS, TEXAS 78620 436

DEL & GLORIA WILLIAMS
P O BOX 1204
GOLIAD, TEXAS 77963 1204

DELBERT J KELLER
1462 FM 541 W
FLORESVILLE, TEXAS 78114 5320

DENNIS J MOY
2227 FM 791
FALLS CITY, TEXAS 78113 6036

DENVER C CARNES
PO BOX 1232
UVALDE, TEXAS 78802 1232

DERBY WSC
PO BOX 86
MOORE, TEXAS 78057 0086

DEWITT COUNTY DRAINAGE DISTRICT 1
307 N GONZALES ST
CUERO, TEXAS 77954 2948

DEWITT COUNTY JUDGE
DEWITT COUNTY COURTHOUSE
307 N. GONZALES ST.
CUERO, TEXAS 77954

D'HANIS WATER SYSTEM
P.O. BOX 337
D'HANIS, TEXAS 78850

DIAMOND PURE WATER COMPANY
1815 MESQUITE DR.
SAN MARCOS, TEXAS 78666

DIMIT COUNTY JUDGE
DIMIT COUNTY COURTHOUSE
103 N. 5TH ST.
CARRIZO SPRINGS, TEXAS 78834

DOLPH BRISCOE III
PO BOX 8
CARRIZO SPRINGS, TEXAS 78834 6008

DON A LIGHTSEY ET UX
PO BOX 1189
LULING, TEXAS 78648 1189

DON B MORGAN ET UX
(MARY W MORGAN)
2208 MATTERHORN LN
AUSTIN, TEXAS 78704 4634

DON E HERALD
C/O HARDIN BRADLEY HERALD & CO LLP
5711 NORTHWEST PKWY
SAN ANTONIO, TEXAS 78249 3397

DON H WILSON
RR 1 BOX 198A
ZEPHYR, TEXAS 76890 9505

DONALD A OCKER ET AL
PO BOX 2988
PORT ARANSAS, TEXAS 78373 2988

DONALD G RAMBIE
C/O DAVID TULLOS & JAMES TULLOS
2504 RANCH LAKE CIR
LUTZ, FL 33559 3193

DONALD J JOHNSON ET UX
(EDITH M JOHNSON)
441 WINFIELD BLVD
SAN ANTONIO, TEXAS 78239 2040

DONALD JACKSON
PO BOX 773
CARRIZO SPRINGS, TEXAS 78834 6773

DONALD LEE ET UX
(ROSE LEE)
10107 LAZY J TRL
HELOTES, TEXAS 78023 3826

DONALD PANSEGRAU
PO BOX 36
FORT PECK, MT 59223 0036

DONALD R LINDENBORN JR
8620 FAIR OAKS PKWY
FAIR OAKS RANCH, TEXAS 78015 4605

DORIS NELL GOEBEL
684 WOLF HARTMAN RD
CUERO, TEXAS 77954 6741

DOROTHY M KINSEL
PO BOX 620
COTULLA, TEXAS 78014 0620

DOUBLE U-SPRING BRANCH
C/O DOUBLE G
153 TREELINE PARK STE 300
SAN ANTONIO, TEXAS 78209 1880

DOUG WISE
C/O J A COMPTON & CO
909 FANNIN ST STE 3150
HOUSTON, TEXAS 77010 1033

DOUGLAS A MILLER ET AL
(RUTH MILLER, JOHN MILLER, PATSY
LOOMIS)
2900 SILVERLEAF DR
AUSTIN, TEXAS 78757 1607

DOUGLAS W MUENCHOW ET UX
(DARNELL A MUENCHOW)
2376 BUSINESS LOOP 181 N
FLORESVILLE, TEXAS 78114 1636

DOYLE LAWHON ET UX
(AUDREY LAWHON)
102 SOUTHGATE DR
PLEASANTON, TEXAS 78064 1537

DR ALAN D BARIBEAU
20060 FM 1937
SAN ANTONIO, TEXAS 78221 5211

DR LESLIE R FRICKE
6801 SAHARA DR
CORPUS CHRISTI, TEXAS 78412 3740

DR RANDALL S PREISSIG
11814 MILL ROCK RD
SAN ANTONIO, TEXAS 78230 2624

DRIPPING SPRINGS WSC
PO BOX 354
DRIPPING SPRINGS, TEXAS 78620

E I DUPONT DE NEMOURS & CO
DUPONT NYLON
ATTN J MICHAEL MILLER
PO BOX 2626
VICTORIA, TEXAS 77902 2626

EAGLE CREEK RANCH PROPERTY OWNERS
ASSOC
11382 FM 775 STE 2
FLORESVILLE, TEXAS 78114 4322

EAGLES PEAK RANCH WSC
6487 FM 32'
FISCHER, TEXAS 78623

EARL PANKRATZ ET UX
(BETTY MAE PANKRATZ)
#11 PANKRATZ RD
COMFORT, TEXAS 78013 3201

EARL S DODERER ET UX
8214 ROBIN REST DR
SAN ANTONIO, TEXAS 78209 2436

EAST CENTRAL WSC
PO BOX 570
ADKINS, TEXAS 78101

EAST MEDINA COUNTY SUD
16313 FM 471 S.
DEVINE, TEXAS 78016-4623

EDMUND BEHR ESTATE
C/O LYDIA BOHNERT LIFE ESTATE
950 SISTERDALE RD
BOERNE, TEXAS 78006 7112

EDMUND M LONGCOPE
400 W HOPKINS ST STE 203
SAN MARCOS, TEXAS 78666 4462

MS. VELMA R. DANIELSON
GENERAL MANAGER
EDWARDS AQUIFER AUTHORITY
1615 NORTH SAINT MARY'S ST.
SAN ANTONIO, TEXAS 78215-1415

EDWIN JACOBSON ET AL
(SARA JACOBSON)
434 JOHN PETTUS RD
GOLIAD, TEXAS 77963 3727

EL CAMINO GIRL SCOUT COUNCIL
304 W AVENUE A
SAN ANGELO, TEXAS 76903 6806

EL DORADO HOMES ASSN INC
12606 PRIMA VISTA DR
SAN ANTONIO, TEXAS 78233 6346

EL OSO WSC
P.O. BOX 309
KARNES CITY, TEXAS 78118

ELGAN M RIDLEY III ET UX
(BRONWYN E RIDLEY)
1995 COUNTY ROAD 339
RUNGE, TEXAS 78151 4210

ELIAS DUGI ET UX
(FLORENCE DUGI)
7913 FM 541 E
FALLS CITY, TEXAS 78113 2427

ELLA NADINE NORED
PO BOX 388
SEGUIN, TEXAS 78156 0388

ELLIOTT RANCH WATER SYSTEM
PO BOX 1285
BUDA, TEXAS 78610

ELM RIDGE WATER CO INC
2040 ELM RIDGE DR
SPRING BRANCH, TEXAS 78070

ELOY GARCIA JR ET UX
(SARA H GARCIA)
3661 DEMI JOHN BEND RD
CANYON LAKE, TEXAS 78133 6977

ELTON RUST
PO BOX 210
WARING, TEXAS 78074 0210

EMERALD VALLEY INDEPENDENT AQUATIC
NETWORK LTD CO
PO BOX 201930
SAN ANTONIO, TEXAS 78220 8930

EMERYK KELLER ESTATE
C/O WILLIAM W KELLER
543 PRESTWICK
SAN ANTONIO, TEXAS 78223 2439

ENCHANTED HARBOR WATER SYSTEM
912 FAHRENTHOLD
EL CAMPO, TEXAS 77437

ENCHANTED OAKS WATER SYSTEM
29212 ENCHANTED GLEN
BOERNE, TEXAS 78015 4910

ENCINAL WSC
PO BOX 235
ENCINAL, TEXAS 78019

ERNEST KORUS
20009 S US HIGHWAY 281
SAN ANTONIO, TEXAS 78221 9723

ERNO SPENRATH
303 MARQUARDT RD
SISTERDALE, TEXAS 78006 7105

ERWIN KLEMSTEIN
C/O ROBERT C KLEMSTEIN
131 RIVER BEND RD
COMFORT, TEXAS 78013 3611

ESPADA DITCH COMPANY
10537 ESPADA RD
SAN ANTONIO, TEXAS 78214 3820

ESTATE OF AARON A WILBURN
C/O LUTHER WILBURN
2101 FRANCES HARRIS LN
SAN MARCOS, TEXAS 78666 8984

ESTATE OF FRANCES WALSH MAHLA
GEMBLER
C/O CURTIS GEMBLER
106 PLANTATION PATH
BOERNE, TEXAS 78006 3840

ESTATE OF FRANK AELVOET ET UX
C/O IRENE AELVOET DECOCK
16805 US HIGHWAY 90 E # 1
LA COSTE, TEXAS 78039

ESTATE OF JAMES D JAMISON
C/O EFIGENIA JAMISON
3605 STECK AVE APT 1104
LULING, TEXAS 78759 8832

ESTATE OF MICHAEL L STONER
C/O ROANN D STONER CRAWFORD IND
EXEC
BIG TREE RANCH
HC 70 BOX 345
SABINAL, TEXAS 78881 9704

ESTATE OF OSCAR A SANDERS
C/O JOE D TACKITT JR IND EXECUTOR
1004 C STREET
PO BOX 17
FLORESVILLE, TEXAS 78114 0017

E-TM LAND INVESTMENT LTD
322 JULIE RIVERS DR
SUGAR LAND, TEXAS 77478 3179

EUGENE WHITE
PO BOX 93
COTULLA, TEXAS 78014 0093

MR. MIKE MAHONEY
MANAGER
EVERGREEN UWCD
110 WYOMING BOULEVARD
PLEASANTON, TEXAS 78064

F F BONNETT ET UX
(SHIRLENE A BONNETT)
C/O PFLP TRUST BILLY POWELL TRUSTEE
RR 8 BOX 387
JACKSONVILLE, TEXAS 75766 9027

F KENNETH BAILEY JR
8441 GULF FWY STE 600
HOUSTON, TEXAS 77017 5051

F T BUCHEL
1109 BUCHEL LN
CUERO, TEXAS 77954 5009

FAIR OAKS RANCH UTILITIES
7286 DIETZ ELKHORN
BOERNE, TEXAS 78015

FALCON RURAL WSC
P.O. BOX 24
FALCON HEIGHTS, TEXAS 78545

FASHING PEGGY WSC
PO BOX 3
PEGGY, TEXAS 78062

FELIX BRONDER
5767 COUNTY ROAD 207
FALLS CITY, TEXAS 78113 6027

FELIX MOCZYGEMBA
13949 N FM 81
HOBSON, TEXAS 78117 5417

FIRST VICTORIA NATL BANK TRUSTEE
(FOR MURPHY/TYNG TESTAMENTARY
TRUSTS)
PO BOX 1338
VICTORIA, TEXAS 77902 1338

FLAVIAN B MOCZYGEMBA
683 COUNTY ROAD 388
FALLS CITY, TEXAS 78113 3058

FLETCHER JOHNSON
PO BOX 1959
GONZALES, TEXAS 78629 1459

FLORENCE S BAUMANN ET AL
1407 D ST
FLORESVILLE, TEXAS 78114 2341

FLORESVILLE 4A CORP
1120 D ST
FLORESVILLE, TEXAS 78114 2232

FLOYD B NEUMAN
1417 FM 2200 W
DEVINE, TEXAS 78016 4502

FOOTHILLS MOBILE HOME RANCH INC
99 SEPTEMBER LANE
BOERNE, TEXAS 78006 3546

FORT BEND COUNTY MUD 113
1621 MILAM ST. FL. 3
HOUSTON, TEXAS 77002-8017

FOWLERTON WSC
P.O. BOX 622
FOWLERTON, TEXAS 78021

FRANCES S MARSH
4953 COUGHRAN RD
PLEASANTON, TEXAS 78064 4428

FRANCIS MALDONADO
869 COUNTY ROAD 1557
MOORE, TEXAS 78067 2709

FRANCIS MOY & MARY MOY KOWALIK
C/O TOMMY J KOWALIK
4279 FM 791
FALLS CITY, TEXAS 78113 6030

FRANK & J A LABUS
C/O FRANK LABUS
11037 FM 2505
FLORESVILLE, TEXAS 78114 4172

FRANK A STANUSH
210 NORTHCREST DR
SAN ANTONIO, TEXAS 78213 2234

FRANK B KRAWIETZ
7637 FM 887
FALLS CITY, TEXAS 78113 5216

FRANK R BOLF
615 GOLIAD RD
FLORESVILLE, TEXAS 78114 1501

FRANK S MORELLO JR
PO BOX 44
COTULLA, TEXAS 78014 0044

FRANK T & PAMELA H ARNOSKY
12550 FM 2325
WIMBERLEY, TEXAS 78676 4114

FRANK W HARBORTH
4005 TSCHOEPE RD
SEGUIN, TEXAS 78155 8021

FRANKLIN JERRY MEEKS
14615 SAN PEDRO AVE STE 215
SAN ANTONIO, TEXAS 78232 4374

FRASHER LAND PARTNERSHIP II LTD
SUITE 114
215 W BANDERA RD PMB 617
BOERNE, TEXAS 78006 2842

FRED J LYSSY ET AL
3233 COUNTY ROAD 204
FALLS CITY, TEXAS 78113 3014

FREDNA K DOBIE
PO BOX 183
COTULLA, TEXAS 78014 0183

FREDNA K WOOD
PO BOX 183
COTULLA, TEXAS 78014 0183

FRIO CIELO RANCH ASSOCIATION
10 TURKEY TROT
UVALDE, TEXAS 78801

FRIO COUNTY JUDGE
FRIO COUNTY COURTHOUSE
500 E. SAN ANTONIO ST.
PEARSALL, TEXAS 78061-3100

FRITZ OTTO ANTON
C/O MARY ANN ELWELL
PO BOX 1404
SAN MARCOS, TEXAS 78667 1404

FROST-LANCASTER PROPERTIES
16268 SAN PEDRO AVE
SAN ANTONIO, TEXAS 78232 3070

GAFFORD FAMILY PARTNERSHIP
C/O HOWARD GAFFORD
6892 S US HIGHWAY 281
ALICE, TEXAS 78332 7400

GALLAGHER UTILITY JOINT VENTURE
6111 BROADWAY
SAN ANTONIO, TEXAS 78209 5709

GARDENDALE WSC LA SALLE COUNTY
HC 62 BOX 62
COTULLA, TEXAS 78014 9708

GARY A DITTMAR
946 LAKESIDE PASS
NEW BRAUNFELS, TEXAS 78130 8234

GARY E POGUE ET UX
(IDA MAE POGUE)
PO BOX 389
PO BOX 389
KENEDY, TEXAS 78119 0389

GARY MOY
PO BOX 98
PO BOX 98
FALLS CITY, TEXAS 78113 0098

GARY ZOOK ET UX
(VIRGINIA ZOOK)
1327 COUNTY ROAD 144
FLORESVILLE, TEXAS 78114 4913

GAYLE LANGFORD TURNER
1173 ISIDORA TRL
LOCKHART, TEXAS 78644 2983

GAYLON T CLICK ET UX
(JO ANN CLICK)
9285 COUNTY ROAD 401
FLORESVILLE, TEXAS 78114 3412

GBRA GLENWOOD SUBDIVISION
933 E COURT ST
SEGUIN, TEXAS 78155

GENE MILLIGAN
PO BOX 884
SAN MARCOS, TEXAS 78666 0884

GEOFFREY A STONE
PO BOX 17203
SAN ANTONIO, TEXAS 78217 0203

GEORGE & SHARON TRIGO
1417 MIER ST
LAREDO, TEXAS 78040 8795

GEORGE C HIXON
C/O HIXON PROPERTIES INC
315 E COMMERCE ST STE 300
SAN ANTONIO, TEXAS 78205 2947

GEORGE E LIGOCKY
PO BOX 150
UVALDE, TEXAS 78802 0150

GEORGE H MOFF
111 BUFFALO RD
GEORGE WEST, TEXAS 78022 3407

GEORGE M WILLIAMS SR ET AL
116 FOX HALL CV
SAN ANTONIO, TEXAS 78213 2154

GEORGE PARTNERSHIP LTD
C/O CIRCLE G LIVESTOCK LLC
1604 RIO GRANDE ST
AUSTIN, TEXAS 78701 1122

GEORGE R GAWLIK SR ET UX
3999 COUNTY ROAD 204
FALLS CITY, TEXAS 78113 3010

GERMAINE AELVOET DEWINNE ET VIR
(GEORGE DEWINNE)
201 HERWECK DR
SAN ANTONIO, TEXAS 78213 3332

GERONIMO FARMS LLC
16014 WOLF CRK
SAN ANTONIO, TEXAS 78232 2749

GERVAS JASKINIA ESTATE
C/O JOHN E LYSSY JR
2935 FM 1347
STOCKDALE, TEXAS 78160 6550

GERVASE F MOCZYGEMBA LIVING TRUST
416 COUNTY ROAD 225
FLORESVILLE, TEXAS 78114 5121

GLENN EARL BAKER
2804 NORMAND DR
COLLEGE STATION, TEXAS 77845 5734

GLENN T ROBERTS ET UX
(DEYNENE R ROBERTS)
7451 ROBERTS RD
BURTON, TEXAS 77835 2559

GLENNIS W STEIN
990 COUNTY ROAD 271
RIO MEDINA, TEXAS 78086 2512

GOFORTH WSC
8900 NIEDERWALD STRASSE
KYLE, TEXAS 78640

PATRICK KENEDY
GOLDEN CRESCENT REGIONAL PC
568 BIG BEND DR. (REGIONAL AIRPORT)
VICTORIA, TEXAS 77902

GOLDENWOOD WEST WSC
P.O. BOX 2680
CEDAR PARK, TEXAS 78630

MR. ARTHUR DOHMANN
PRESIDENT
GOLIAD COUNTY GCD
P.O. BOX 562
GOLIAD, TEXAS 77963

GOLIAD COUNTY JUDGE
GOLIAD COUNTY COURTHOUSE
P.O. BOX 677
GOLIAD, TEXAS 77963

GOLIAD COUNTY WATER SUPPLY
CORPORATION
PO BOX 1079
GOLIAD, TEXAS 77963

GONZALES COUNTY JUDGE
GONZALES COUNTY COURTHOUSE
1709 SARAH DEWITT DR.
GONZALES, TEXAS 78629

GONZALES COUNTY UWCD
PO BOX 1940
GONZALES, TEXAS 78629

GONZALES COUNTY WSC
PO DRAWER 749
GONZALES, TEXAS 78629

GONZALES WARM SPRINGS HOSPITAL
WATER SYSTEM
200 MEMORIAL DR
LULING, TEXAS 78648 3213

GRAY MAC WILMETH ET UX
(JUDY WILMETH)
RR 1 BOX 100
DILLEY, TEXAS 78017 9709

GREEN VALLEY FARMS
A PARTNERSHIP
C/O MARY BRAUN
400 HIDDEN FARMS DR
SAN MARCOS, TEXAS 78666 2126

GREEN VALLEY SUD
P.O. BOX 99
MARION, TEXAS 78124-0099

GREY FOREST WATER SYSTEM
P.O. BOX 268
HELOTES, TEXAS 78023

GUADALUPE COUNTY GCD
PO BOX 29
SEGUIN, TEXAS 78155

GUADALUPE COUNTY JUDGE
GUADALUPE COUNTY COURTHOUSE
307 W. COURT
SEGUIN, TEXAS 78155

GUADALUPE RIVER RANCH & CATTLE CO
C/O CLEAR CHANNEL COMMUNICATIONS
PO BOX 659512
SAN ANTONIO, TEXAS 78265 9512

GUADALUPE SKI-PLEX HOMEOWNERS ASSN
C/O GLENN PRESSLER PRESIDENT GSPHA
126 AVENIDA DEL SOL
SAN ANTONIO, TEXAS 78232 1202

MR. BILL WEST
GUADALUPE-BLANCO RIVER AUTHORITY
933 EAST COURT STREET
SEGUIN, TEXAS 78155-5819

GUADCO MUD 2
P.O. BOX 825
CIBOLO, TEXAS 78108

GULF LAND & INVESTMENT CO INC
DBA OPELOUSAS LAND & INVESTMENT CO
C/O DESHOTELS PAUL
1042 BERNAUD LN
ARNAUDVILLE, LA 70512 3815

GUSVILLE MOBILE HOME PARK
285 PR 7615
DEVINE, TEXAS 78016

GUY BODINE III ET UX
(SHERRON R BODINE)
45110 WILDWOOD RD
DALLAS, TEXAS 75209 1926

H 2 O SYSTEMS PLUS
PO BOX 3220
VICTORIA, TEXAS 77903

H B RAMSEY
PO BOX 416
COTULLA, TEXAS 78014 0416

H B ZACHRY CO
PO BOX 240130
SAN ANTONIO, TEXAS 78221 0130

H C SEIDENSTICKER
302 FM 473
COMFORT, TEXAS 78013 3607

H H GIRDLEY TRUSTEE
C/O DESHOTELS PAUL
1042 BERNAUD LN
ARNAUDVILLE, LA 70512 3815

H W FINCK
PO BOX 831007
SAN ANTONIO, TEXAS 78283 1007

H2O SYSTEMS PLUS, INC
P.O. BOX 3220
VICTORIA, TEXAS 77903

HANCOCK OAK HILLS SUBDIVISION
1520 OWL
CANYON LAKE, TEXAS 78133

HANNO GUENTHER JR ET AL
(SHARON GUENTHER)
390 S GUENTHER AVE
NEW BRAUNFELS, TEXAS 78130 5673

HAYS COUNTY JUDGE
HAYS COUNTY COURTHOUSE ANNEX
102 N. LBJ
SAN MARCOS, TEXAS 78666

HAYS COUNTY RECREATION ASSN INC
PO BOX 2329
SAN MARCOS, TEXAS 78667 2329

HAYS COUNTY WCID 1
816 CONGRESS AVE STE 1280
AUSTIN, TEXAS 78701

HAYS COUNTY WCID 2
14050 SUMMIT DR
AUSTIN, TEXAS 78728 7101

HAYS TRINITY GCD
PO BOX 1648
DRIPPING SPRINGS, TEXAS 78620 1648

HELDENFELS BROTHERS INC
PO BOX 4957
CORPUS CHRISTI, TEXAS 78469 4957

HENRY D STRINGER JR
21012 CEDAR BR
GARDEN RIDGE, TEXAS 78266 2513

HERMAN T HEREFORD ET UX
(IRMA HEREFORD)
C/O HERMAN T HEREFORD FARM
PO BOX 126
FLORESVILLE, TEXAS 78114 0126

HICKORY HILL WATER CO INC
PO BOX 1308
FLORESVILLE, TEXAS 78114

HIGHWAY 117 WSC
PO BOX 1437
UVALDE, TEXAS 78802

HIGHWAY 90 RANCH WSC
PO BOX 721
CASTROVILLE, TEXAS 78009

HILL COUNTRY UTILITIES
P.O. BOX 294999
KERRVILLE, TEXAS 78029

HILLBROOK HOMEOWNERS WATER
COMPANY
P.O. BOX 146
SCHERTZ, TEXAS 78154-0146

HILLTOP HOLDINGS INC
6900 N IH 35
NEW BRAUNFELS, TEXAS 78130 7206

HOLLAND TEXAS DAM & IRRIGATION CO
PO BOX 620
COTULLA, TEXAS 78014 0620

HOLY TRINITY CATHOLIC CHURCH
PO BOX 158
FALLS CITY, TEXAS 78113 0158

HONDO CREEK WATERSHED IMPROVEMENT
DISTRICT
491 N SUNSET STRIP ST STE 103
KENEDY, TEXAS 78119 2051

HOUSING AUTHORITY OF CITY OF VICTORIA
4001 HALSEY ST
VICTORIA, TEXAS 77901 3030

HUNTINGTON UTILITY CO LLC
PO BOX 2680
CEDAR PARK, TEXAS 78630

IRENE AELVOET DECOCK ET VIR
(MAURICE DECOCK)
16805 US HIGHWAY 90 E # 1
LA COSTE, TEXAS 78039

IRENE KORUS SEILER
PO BOX 7004
SAN ANTONIO, TEXAS 78207 0004

J C SHORT ET UX
(TERRI SHORT)
PO BOX 622
COTULLA, TEXAS 78014 0522

J R MARMION JR
C/O JAMES R MARMION III
PO BOX 1002
CARRIZO SPRINGS, TEXAS 78834 7002

J R THORNTON ET AL
PO BOX 1430
SAN MARCOS, TEXAS 78667 1430

JACINTO & CECILIA S RINCON
805 E 11TH ST
PUEBLO, CO 81001 2932

JACK H BOOTHE
7662 US 183 N
CUERO, TEXAS 77954 6442

JACK L MCGINNIS ET UX
(MARLENE L MCGINNIS)
PO BOX 90
BOERNE, TEXAS 78006 0090

JACK RUTLEDGE
PO BOX 69
LA PRYOR, TEXAS 78872 0069

JACKIES WATER COMPANY
P.O. BOX 146
CRYSTAL CITY, TEXAS 78839

JAMES A BAKER III
C/O ROCK PILE RANCH
10826 LONG SHADOW LN
HOUSTON, TEXAS 77024 6831

JAMES A OPPELT ET UX
2263 COUNTY ROAD 4713
LA COSTE, TEXAS 78039 2100

JAMES A OTTO ET UX
(EDNA L OTTO)
279 BLUE BONNET LN
SAN ANTONIO, TEXAS 78223 6004

JAMES D STORY
33 PATTI LYNN LN
HOUSTON, TEXAS 77024 7125

JAMES M & NANCY W BAILEY
C/O BARBARA BAILEY STEED, INDEPENT
EXECUTRIX
611 E MANDALAY DR
SAN ANTONIO, TEXAS 78212 1765

JAMES MILAM PETTUS II
PO BOX 88
GOLIAD, TEXAS 77963 0088

JAMES N EVANS SR ET AL
(RITA EVANS)
2517 HIGHWAY 473
KENDALIA, TEXAS 78027 1927

JAMES R LEININGER
C/O DANIEL LEININGER
8122 DATAPOINT DR STE 1000
SAN ANTONIO, TEXAS 78229 3273

JAMES R PERLITZ ET AL
(PERLITZ/GRIFFIN/KELLEY TRUSTS)
STUART GRIFFIN-PERLITZ RANCH LTD
PO BOX 988
UVALDE, TEXAS 78802 0988

JAMES T WATSON ESTATE
C/O JAMES WALLACE WATSON
INDEPENDENT EXECUTOR
5877 FM 539
FLORESVILLE, TEXAS 78114 3520

JAMES THOMAS BAGBY JR
604 SHERATON DR
SAN ANTONIO, TEXAS 78209 4740

JANIS KOHLHAAS HAWTHORNE
11732 VOGES PASS
CIBOLO, TEXAS 78108 4027

JAY BRAMLETTE
5414 PARTRIDGE #11
ROBSTOWN, TEXAS 78380 2040

JAY E BAKER ET AL
MANAGER OF BAKER FAMILY RIVER FARM
421 SCHOOL ST
KENEDY, TEXAS 78119 2625

JAY M EASLEY ET UX
(JUDY EASLEY)
614 BASSWOOD ST
VICTORIA, TEXAS 77904 9694

JEARL LEDBETTER ET UX
(MARIA LEDBETTER)
924 ROLLING RIDGE RD
LOCKHART, TEXAS 78644 4529

JEB B MAEBIUS JR ET UX
200 BELVIDERE DR
SAN ANTONIO, TEXAS 78212 2001

JEFFERY B PARSONS ET UX
(LINDA M PARSONS)
703 E SAN PATRICIO AVE
MATHIS, TEXAS 78388 2430

JEROME & FLORENCE REAL
1170 SCHUWIRTH RD
CONVERSE, TEXAS 78109 3012

JEROME V MILLER ET UX
(PAULA M KELLEY)
PO BOX 307
FENTRESS, TEXAS 78622 0307

JERRY DON EVANS ET UX
(PEGGY LEE EVANS)
PO BOX 1741
UVALDE, TEXAS 78802 1741

JERRY SPEARS & MARIAM A SPEARS TRUST
14420 OLD SOMERSET RD # 2
VON ORMY, TEXAS 78073 3611

JESS WEBB ET UX
3501 LIME KILN RD
SAN MARCOS, TEXAS 78666 8399

JESS Y WOMACK II
711 NAVARRO ST STE 404
SAN ANTONIO, TEXAS 78205 1721

JESS YELL WOMACK II ET AL
711 NAVARRO ST STE 404
SAN ANTONIO, TEXAS 78205 1721

JIM G FERGUSON JR
FERGUSON CATTLE CO
646 IVY LN
SAN ANTONIO, TEXAS 78209 2827

JIM L STORY
3135 STONEHAVEN RD
SAN ANTONIO, TEXAS 78230 4042

JIMMY A MUMME ET UX
(BECKY MUMME)
PO BOX 238
HONDO, TEXAS 78861 0238

JIMMY E HOLT ET UX
(JANET L HOLT)
PO BOX 1029
FLORESVILLE, TEXAS 78114 1029

JOE C KRANZ ET UX
(DOROTHY L KRANZ)
PO BOX 184
CONCAN, TEXAS 78838 0184

JOE D HAWES
PO BOX 444
PORT O CONNOR, TEXAS 77982 0444

JOE G SMYTH JR
608 E LEONA ST
UVALDE, TEXAS 78801 4452

JOE H BERRY
242 W SUNSET RD
SAN ANTONIO, TEXAS 78209 2610

JOE L GILBERT
C/O RUSTY GILBERT
PO BOX 92
ADKINS, TEXAS 78101 0092

JOE S & MARIE ESTHER GARCIA JR
3873 RABEL RD
SAN ANTONIO, TEXAS 78221 5227

JOHN A FOGELLE ET AL
PO BOX 895
GANADO, TEXAS 77962 0895

JOHN BRADEN JR ET AL
3130 OLD GONZALES RD
CUERO, TEXAS 77954 6424

JOHN BROOKE
PO BOX 6230
SAN ANTONIO, TEXAS 78209 0230

JOHN C MCCALED
PO BOX 795
112 N RIVER BEND RD
COMFORT, TEXAS 78013 3609

JOHN DRZYMALA
C/O MATTHEW J DRZYMALA
2685 FM 1347
STOCKDALE, TEXAS 78160 6548

JOHN E NEWTON ET AL
PO BOX 331
SCHERTZ, TEXAS 78154 0331

JOHN H SMALL
514 BLUFFWOOD
SAN ANTONIO, TEXAS 78216 7917

JOHN HAMMAN JR ESTATE
C/O LENOIR BOWEN HAMMAN IND EXEC
HC 70 BOX 609
CONCAN, TEXAS 78838 9603

JOHN HUNTSINGER
OWNERSHIP VERIFIED BUT PENDING
13932 IH 10 EAST
CONVERSE, TEXAS 78109 3078

JOHN M & MARY ANN BARKLEY
1201 W 24TH ST STE 104
AUSTIN, TEXAS 78705 4918

JOHN O SEIDEL & RUDY SEIDEL
1030 VICTORIA LN
SPRING BRANCH, TEXAS 78070 7215

JOHN POWELL WALKER TRUSTEE
3509 NW 69TH ST
OKLAHOMA CITY, OK 73116 2126

JOHN R & MARE A MAY
2704 ERWIN AVE
VICTORIA, TEXAS 77901 3627

JOHN R BARRANCO JR
RR 3 BOX 906
SAN ANTONIO, TEXAS 78266

JOHN ROBERT WINDROW & WIFE
1207 ACORN RD
HONDO, TEXAS 78861 1001

JOHN S BUCHANAN
C/O LARRY BURGIN
PO BOX 216
CONCAN, TEXAS 78838 0216

JOHN S GRAVES JR ET AL
202 HORNBY PLACE
UVALDE, TEXAS 78801 5313

JOHN SCOTT GREENE ET AL
(JEFFREY W GREENE, RICHARD A GREENE)
701 CRESTBEND DR
HOUSTON, TEXAS 77042 2122

JOHN T O'BANION JR ET AL
DBA O'BANION RANCH
5214 OLYMPIA FIELDS LN
HOUSTON, TEXAS 77069 3324

JOHN WILLIAM HELTON JR ET UX
C/O DR JOHN W HELTON
4527 SUN VALLEY RD
DEL MAR, CA 92014 4114

JOHNNY KOSUB & BETTY KOSUB
2884 COUNTY ROAD 345
LA VERNIA, TEXAS 78121 4010

JONAH H WILSON
1998 COUNTY ROAD 332
STOCKDALE, TEXAS 78160 6125

JONAS DRIVE WSC
1266 JONAS DR
CANYON LAKE, TEXAS 78133 3566

JOSE R FLORES ET UX
(MARIA MARTA FLORES)
3861 MENGER
SAN ANTONIO, TEXAS 78259 1741

JOSEPH M MASSEY ET UX
(BARBARA C MASSEY)
7607 WOODHAVEN ST
SAN ANTONIO, TEXAS 78209 2748

JOSEPH M STANUSH ET AL
9095 FM 1346
SAN ANTONIO, TEXAS 78263 1203

JOSEPHINE BOOTH MUSSELMAN ET AL
C/O L JACK MUSSELMAN
PO BOX 6946
SAN ANTONIO, TEXAS 78209 0946

JOSHUA CREEK RANCH INC
PO BOX 1946
BOERNE, TEXAS 78006 6946

JOYCE A MUTZ
10311 STATE HIGHWAY 123 S
FALLS CITY, TEXAS 78113 2411

JULIA GANTT NEWTON ET AL
C/O JUDY NEWTON
4301 BROADWAY ST # 89
SAN ANTONIO, TEXAS 78209 6318

JULIUS O AELVOET ET UX
(GENEVIEVE AELVOET)
RR 1 BOX 309
HONDO, TEXAS 78861 9701

JUNE PETTUS
801 W COMMERCIAL ST
VICTORIA, TEXAS 77901 6305

K & M FARMS
C/O W O MOERBE III
PO BOX 142
LA PRYOR, TEXAS 78872 0142

KARNES COUNTY JUDGE
KARNES COUNTY COURTHOUSE
101 N. PANNA MARIA AVE.
KARNES CITY, TEXAS 78118-2998

KATHLEEN DAVENPORT CARSKADDEN
4602 COUNTY ROAD 531
HONDO, TEXAS 78861 5538

KENDALL COUNTY JUDGE
KENDALL COUNTY COURTHOUSE
201 E. SAN ANTONIO
BOERNE, TEXAS 78006

KENDALL COUNTY UTILITY CO INC
PO BOX 1335
BOERNE, TEXAS 78006 1335

KENDALL COUNTY WCID 1
PO BOX 716
COMFORT, TEXAS 78013 716

KENDALL WATER SUPPLY
C/O CORDILLERA RANCH
808 HIGHWAY 46 E
BOERNE, TEXAS 78006 5781

KENNETH B PERKINS
PO BOX 1109
INGRAM, TEXAS 78025 1109

KENNETH E CASTLE
12521 FM 466
SEGUIN, TEXAS 78155 8242

KENNETH M & CYNTHIA RUSCH
417 FM 473
COMFORT, TEXAS 78013 3608

KEVIN SCOTT PETERMANN ET UX
(MARTHA HELDRIDGE PETERMANN)
207 FM 473
COMFORT, TEXAS 78013 3644

KING RANCH INC
3 RIVERWAY # 1600
HOUSTON, TEXAS 77056 1919

KINGS POINT WSC
1228 KINGS POINT DR
NEW BRAUNFELS, TEXAS 78133

KITTIE NELSON FERGUSON
C/O KITTIE NELSON FERGUSON TRUST
200 PATTERSON AVE APT 800
SAN ANTONIO, TEXAS 78209 6268

KNIGHT-CUMMINGS FARM PARTNERSHIP
C/O KATHRYN BAKER
298 WIGEON RD
GILMER, TEXAS 75645 7858

KNIPPA WSC
PO BOX 237
KNIPPA, TEXAS 78870

KRAUSE FAMILY LTD PARTNERSHIP
1731 OLE DUTCHMAN RD UNIT 2
NEW BRAUNFELS, TEXAS 78133 5918

KT WATER DEVELOPMENT LTD
18225 FM 2252
SAN ANTONIO, TEXAS 78266 2717

KWW RANCHES LTD
PO BOX 6478
SAN ANTONIO, TEXAS 78209 0478

KY-TEX PROPERTIES INC
C/O A W GREGG
1259 N OLD STAGECOACH RD
KYLE, TEXAS 78640 9428

L S MOLLERE TRUSTEE
2602 MINNETONKA ST
SAN ANTONIO, TEXAS 78210 5429

L S R WSC
PO BOX 1404
WIMBERLEY, TEXAS 78676

L T MCCANN ET UX
(CYNTHIA MCCANN)
PO BOX 5954
AUSTIN, TEXAS 78763 5954

LA SALLE-MCMULLEN COUNTIES WCID 1
P.O. BOX 525
COTULLA, TEXAS 78014

LA TIERRA WSC
307 CAMINO BARRANCA
ROUND MOUNTAIN, TEXAS 78663 8539

LA VENTANA WATER CO LP
1100 NW LOOP 410
SAN ANTONIO, TEXAS 78213 2263

LAGO VISTA WATER SYSTEM
1918 S STATE HIGHWAY 80
LULING, TEXAS 78648 4004

LAKE OF THE HILLS PROPERTY
OWNERS ASSOCIATION
721 HILLSIDE DR
SPRING BRANCH, TEXAS 78070 3812

LAKE VALLEY WATER CO INC
PO BOX 564
LA VERNIA, TEXAS 78121

LAKESIDE WATER SYSTEM
16740 FM 306
CANYON LAKE, TEXAS 78133 3109

LANEVILLE WSC
P.O. BOX 91
LANEVILLE, TEXAS 75667

LARRY E & PHYLIS A BROWNE
63 PARK ROAD 11 N
GONZALES, TEXAS 78629 5182

LARRY J LANGBEIN
50 LANGBEIN RD
BOERNE, TEXAS 78006 7408

LASALLE COUNTY JUDGE
LASALLE COUNTY COURTHOUSE
101 COURTHOUSE SQ.
COTULLA, TEXAS 78014

MR. PATRICK BRZOWSKI, P.E.
LAVACA-NAVIDAD RIVER AUTHORITY
P.O. BOX 429 L
EDNA, TEXAS 77957-0429

LAWRENCE D KRAUSE
1731 OLE DUTCHMAN RD
NEW BRAUNFELS, TEXAS 78133 5918

LAYNE L PULS
17171 PARK ROW STE 298
HOUSTON, TEXAS 77084 4923

LEANING R RANCH FAMILY LTD
PARTNERSHIP
C/O JOHN H LEININGER
2734 HARVEST CREEK LN
BOERNE, TEXAS 78006 7603

LEE M & VALDA M GATES
PO BOX 717
COTULLA, TEXAS 78014 0717

LEO V LYSSY ET AL
(FRED J LYSSY, NICK LYSSY, & CLEM
LYSSY)
C/O LEO V LYSSY JR/LYSSY DAIRY INC
3525 COUNTY ROAD 204
FALLS CITY, TEXAS 78113 3011

LEON SPRINGS UTILITY COMPANY INC
14855 BLANCO ROAD, SUITE 305
SAN ANTONIO, TEXAS 78216-7731

LEONARD O MOELLER ET AL
5401 HWY 621
SAN MARCOS, TEXAS 78666 3849

LES MENDELSON
17692 S US HIGHWAY 281
SAN ANTONIO, TEXAS 78221 9716

LEWIS L PIERCE
4216 WHEELER AVE
ALEXANDRIA, VA 22304 6413

LIBERTY PARTNERSHIP LTD
305 W AUSTIN ST
NEW BRAUNFELS, TEXAS 78130 4113

LION'S LAIR LLC
DBA THE HAVEN RIVER INN
PO BOX 899
COMFORT, TEXAS 78013 0899

LOG CABIN CREEK WATER SYSTEM
P.O. BOX 2027
CANYON LAKE, TEXAS 78130

LOMA ALTA CHULA VISTA WATER SYSTEM
PO BOX 308
CRYSTAL CITY, TEXAS 78839 0308

Harrison Stafford, II
Jackson County
Region P (Lavaca) Chair
115 W. Main
Edna, Texas 77957

LORITA MAE FITZGERALD
102 CASTLEWAY ST
VICTORIA, TEXAS 77904 1745

LORRAINE D ORSINGER
2206 CAMELBACK DR
SAN ANTONIO, TEXAS 78209 4282

LOUIS A WATERS
10375 RICHMOND AVE STE 1615
HOUSTON, TEXAS 77042 4152

LOUIS HERBERT STUMBERG JR ET AL
(ERIC B STUMBERG & DIANA M STUMBERG)
310 S SAINT MARYS ST STE 1290
SAN ANTONIO, TEXAS 78205 3191

LOUIS PAWELEK
C/O LOUIS PAWELEK JR
15908 HENZE RD LOT 2
SAN ANTONIO, TEXAS 78223 5472

LOUISE GATES DAVIS
PO BOX 537
COTULLA, TEXAS 78014 0537

LOWER COLORADO RIVER AUTHORITY
P.O. BOX 220
AUSTIN, TEXAS 78767

LUCILE C WHITECOTTON ET AL
(FRED J WHITECOTTON, FRANK T
WHITECOTTON)
C/O FRED J WHITECOTTON
19934 ENCINO MOSS ST
SAN ANTONIO, TEXAS 78259 2428

LUCKEY CUSTOM FEEDLOT INC
2242 FM 3176
PO BOX 1150
DEVINE, TEXAS 78016 0707

LUIS ALLALA JR
PO BOX 801
COTULLA, TEXAS 78014 0801

LULING ECONOMIC DEVELOPMENT CORP
421 E DAVIS
PO BOX 710
LULING, TEXAS 78648 0710

LYLE & MARY BOLLINGER
3690 DACY LN
KYLE, TEXAS 78640 4402

LYON L BRINSMADE
PO BOX 1149
WIMBERLEY, TEXAS 78676 1149

M C WHITWELL ET UX
(WANDA WHITWELL)
PO BOX 694
COTULLA, TEXAS 78014 0694

M C WHITWELL ET UX
(WANDA WHITWELL)
PO BOX 694
COTULLA, TEXAS 78014 0694

M D HEATLY SR
PO BOX 519
KYLE, TEXAS 78640 0519

M S STUDE
815 WALKER ST STE 1650
HOUSTON, TEXAS 77002 5748

MACONDA BROWN O'CONNOR
2313 WESTGATE ST
HOUSTON, TEXAS 77019 6429

MAGSONS N V
A NETHERLAND ANTILLES CORPORATION
C/O GALA RANCH
6140 COUNTY ROAD 415
MCCOY, TEXAS 78053 3070

MALDONADO NURSERY
ATTN JORGE MALDONADO
120 E ZIPP RD
NEW BRAUNFELS, TEXAS 78130 9534

MARGARET B HARPER ET AL
311 W NOTTINGHAM PL APT 201HCC
SAN ANTONIO, TEXAS 78209 1887

MARIE I HABY ET AL
520 US HIGHWAY 90 E
CASTROVILLE, TEXAS 78009 5230

MARIO A ESCOBAR ET UX
(MARIA GUADALUPE ESCOBAR)
PO BOX 599
CRYSTAL CITY, TEXAS 78839 0599

MARJORIE RANZAU INGENHUETT
225 INGENHUETT RD E
COMFORT, TEXAS 78013 3386

MARK ANDERSON ET UX
(GAYLE L ANDERSON)
2426 KARAT DR
SAN ANTONIO, TEXAS 78232 5609

MARK E WATSON JR ET UX
C/O DIAMOND K RANCH
PO BOX 6886
SAN ANTONIO, TEXAS 78209 0886

MARSHALL STEVES
C/O STEVES AND SONS INC
PO BOX 1866
SAN ANTONIO, TEXAS 78297 1866

MARTINDALE WSC
PO BOX 175
MARTINDALE, TEXAS 78655

MARVIN G VERSTUYFT ET AL
RR 1 BOX 33
KNIPPA, TEXAS 78870 9713

MARY G ADAMS
626 PATRICIA
SAN ANTONIO, TEXAS 78216 3667

MARY JAKSIK ZIGMOND
C/O JEROME L ZIGMOND
1280 FM 1516 N
CONVERSE, TEXAS 78109 3343

MATTHEW R DUKE ET UX
(COURTNEY M DUKE)
20955 W TEJAS TRL #1090
SAN ANTONIO, TEXAS 78257 1603

MAXWELL WSC
PO BOX 158
MAXWELL, TEXAS 78656

MCCOY WSC
2125 FM 541
FALLS CITY, TEXAS 78113 3380

MCMAHAN WSC
P.O. BOX 938
LOCKHART, TEXAS 78644

MEADOW WOODS WATER COMPANY
P.O. BOX 1027
WIMBERLEY, TEXAS 78676

MS. LUANA BUCKNER
MANAGER
MEDINA COUNTY GCD
1613 AVENUE K, SUITE 105
HONDO, TEXAS 78861

MEDINA COUNTY JUDGE
MEDINA COUNTY COURTHOUSE
ROOM 101
HONDO, TEXAS 78861

MEDINA COUNTY WCID 2
PO BOX 337
D HANIS, TEXAS 78850

MEDINA ELECTRIC COOP
P.O. BOX 370
HONDO, TEXAS 78861

MEDINA RANCH INC
PO BOX 90263
SAN ANTONIO, TEXAS 78209 9082

MEDINA RIVER WEST WSC
PO BOX 548
CASTROVILLE, TEXAS 78009

MEDINA WSC
PO BOX 1384
MEDINA, TEXAS 78055

MEEK PARTNERSHIP LTD
1845 WATER ST
KERRVILLE, TEXAS 78029 6023

MELANIE A JACOBS ET AL
(JOHN P JACOBS)
C/O KATHY J JACOBS
7806 DUCHESS ST
CORPUS CHRISTI, TEXAS 78413 6201

MELBA L MAHA KOTARA
PO BOX 395
POTH, TEXAS 78147 0395

MESCALERO PROPERTIES
8122 DATAPOINT DR STE 1004
SAN ANTONIO, TEXAS 78229 3273

METROPOLITAN RESOURCES INC
ATTN MARK JURICA
PO BOX 240130
SAN ANTONIO, TEXAS 78224 0130

MICHAEL PAWELEK
16400 HENDERSON PASS APT 913
SAN ANTONIO, TEXAS 78232 3293

MICHAEL PAWELEK
6630 SHADY BEND DR
SAN ANTONIO, TEXAS 78266 2000

MICHAEL W OHLENDORF ET UX
(NANCY K OHLENDORF)
12815 WOODMERE ST
AUSTIN, TEXAS 78729 4555

LEODORO MARTINEZ, JR.
MIDDLE RIO GRANDE DC
P.O. BOX 1199
CARRIZO SPRINGS, TEXAS 78834

MID-TEX UTILITIES INC
2700 PECAN ST. WEST, SUITE 423
PFLUGERVILLE, TEXAS 78660-3172

MIDWAY DEVELOPMENT COMPANY
6026 ARAPAHO RD STE 513
ADDISON, TEXAS 75001 4667

MIGUEL CALZADA URQUIZA
3596 SCHUELKE RD
NIEDERWALD, TEXAS 78640 4122

MIKE D DOGUET ET AL
(LISA DOGUET, ROBERT & TOBI
FRANKFATHER)
795 S MAJOR DR
BEAUMONT, TEXAS 77707 1632

MIKE MORRIS
PO BOX 475
STONEWALL, TEXAS 78671 0475

MR. DOUG MILLER
MILLER & MILLER INSURANCE AGENCY
400 W. SAN ANTONIO STREET
NEW BRAUNFELS, TEXAS 78130

MIRASOL RANCH FAMILY LTD PARTNERSHIP
C/O BOBBY DULLNIG
MILAM BLDG
115 E TRAVIS ST STE 111
SAN ANTONIO, TEXAS 78205 1655

MISSION CEMETERY CO
ATTN CEMETERY GROUNDS MANAGER
1700 SE MILITARY DR
SAN ANTONIO, TEXAS 78214 2813

MS. ILIANA PENA
CENTER DIRECTOR
MITCHELL LAKE AUDUBON CENTER (MLAC)
10760 PLEASANTON ROAD
SAN ANTONIO, TEXAS 78221

MOORE WSC
PO BOX 126
MOORE, TEXAS 78057 0126

MOUNTAIN CITY GOLF CO LLC
750 KOHLERS CROSSING RD
KYLE, TEXAS 78640

MOUNTAIN CITY OAKS WATER SYSTEM
3314 MEADOW OAKS DR.
TEMPLE, TEXAS 76502-2366

MOUNTAIN CREST WATER COMPANY
1812 ALBANS RD
HOUSTON, TEXAS 77005

MRS A W FOERSTER
C/O ANNE P FOERSTER INDEPENDENT EXEC
ESTATE OF GLADYS H FOERSTER
5320 AUDEN ST APT 3014
HOUSTON, TEXAS 77005 1260

MRS FRED HILLJE/ESTATE OF MR HILLJE
C/O BILLIE RAY HILLJE
PO BOX 555
COTULLA, TEXAS 78014 0555

MRS JOE COHN
218 CAPE ARON DR
CORPUS CHRISTI, TEXAS 78412 2672

MRS JOHN C LEY
1009 N ESPLANADE ST
CUERO, TEXAS 77964 3431

MRS MAGGIE WEBER
C/O JOHN SEIFERT
6623 ESCONDIDO DR
HOUSTON, TEXAS 77083 1111

NEEDMORE RANCH
PO BOX 3068
MCALLEN, TEXAS 78502 3068

NELLIE HAMPE PARTNERSHIP 1
7130 SCENIC BROOK DR
AUSTIN, TEXAS 78736 1944

NELSON PANTEL
6665A LOWER MISSION VALLEY RD
VICTORIA, TEXAS 77905 2721

NEW ALSACE WATER SUPPLY
CORPORATION
PO BOX 854
CASTROVILLE, TEXAS 78009

MR. ROGER BIGGERS, PE
NEW BRAUNFELS UTILITIES
P.O. BOX 310289
NEW BRAUNFELS, TEXAS 78131-0289

NEWTON B THOMPSON
C/O JAN THOMPSON
655 THOMPSON RANCH RD
WIMBERLEY, TEXAS 78676 6297

NICO TYME WATER COOP INC
4749 HARDY RD.
ELMENDORF, TEXAS 78112

NORMA D GARCIA ET VIR
(ROLANDO R JAIMES)
694 DARLINGTON LN
CRYSTAL LAKE, IL 60014 7710

NORTH HAYS COUNTY MUD 1
3924 KNOLLWOOD DR
AUSTIN, TEXAS 78731 2915

NORTH VICTORIA UTILITIES INC
102 CREEKSIDE DR.
VICTORIA, TEXAS 77904

MR. CON MIMS
NUECES RIVER AUTHORITY
200 E. NOPAL, SUITE 206
P.O. BOX 349
UVALDE, TEXAS 78802

NUECES RIVER AUTHORITY
620 COLONIAL DR
PORTLAND, TEXAS 78374 4009

NUECES RIVER RANCH PROPERTY OWNERS
ASSOCIATION
14302 WINDING SPRINGS DR
CYPRESS, TEXAS 77429

OAK COUNTRY WATER SYSTEM
137 HIDDEN OAKS
HELOTES, TEXAS 78023-2466

OAK FOREST WSC
PO BOX 911
MANCHACA, TEXAS 78652

OAK HILL RANCH ESTATES WATER
COMPANY
P.O. BOX 1866
SEGUIN, TEXAS 78155

OAK HILLS WSC
6646 US HWY 181 NORTH
FLORESVILLE, TEXAS 78114

OCEAN VENTURES INC
RR 2 BOX 1201
VAN VLECK, TEXAS 77482 9416

OLD HIGHWAY 90 WATER SERVICE
PO BOX 100
CASTROVILLE, TEXAS 78009 0100

OPAL E C MARBURGER
PO BOX 426
CRYSTAL CITY, TEXAS 78839 0426

OTTINE WSC
PO BOX 4
OTTINE, TEXAS 78658 0004

OTTO KASTEN
1519 FM 473
BOERNE, TEXAS 78006 7605

OTTO VOIGT
PO BOX 161
MCQUEENEY, TEXAS 78123 0161

OTTO WACLAWCZYK
6899 COUNTY ROAD 228
FALLS CITY, TEXAS 78113 2625

PARADISE RANCH LANDOWNERS ASSOC
INC
A TEXAS NON PROFIT CORPORATION
C/O WILLATT & FLICKINGER
2001 N LAMAR BLVD
AUSTIN, TEXAS 78705 4907

PAT HIGGINS JR ESTATE
C/O TAMBRIA L HIGGINS READ
PO BOX 274
SUTHERLAND SPRINGS, TEXAS 78161 0274

PATRICIA GALT STEVES
C/O STEVES AND SONS INC
PO BOX 1866
SAN ANTONIO, TEXAS 78297 1866

PATRICIA PITTMAN LIGHT
300 ARGYLE AVE
SAN ANTONIO, TEXAS 78209 5609

PATRICIA RYAN
200 ANCIENT ECHO
BLANCO, TEXAS 78606 2613

PATRICK B & MARY KARYN ELDER
387 HEFNER LN
CUERO, TEXAS 77954 5120

PATRICK DAVID VANDERWILT ET UX
(TAMI JO VANDERWILT)
208 COSTA BELLA DR
AUSTIN, TEXAS 78734 2663

PATRICK H WELDER JR
FIRST VICTORIA NATL BANK BLDG
101 S MAIN ST STE 500
VICTORIA, TEXAS 77901 8142

PATRICK HUGHES WELDER JR
PO BOX 1160
VICTORIA, TEXAS 77902 1160

PATRICK NEIDORF
6315 BROOK FLS
SAN ANTONIO, TEXAS 78239 2716

PATRICK S MOLAK
1601 HUNTER RD
NEW BRAUNFELS, TEXAS 78130 3005

PATTILLO FAMILY FARMS INC
PO BOX 208
ELMENDORF, TEXAS 78112 0208

PAUL G SILBER JR
2 GALLERY CT
SAN ANTONIO, TEXAS 78209 2951

PECAN FARM AND CATTLE COMPANY INC
C/O LARRY DAVIS
445 DAVIS RANCH RD
SAN MARCOS, TEXAS 78666 1404

PECAN VALLEY GCD
PO BOX 841
CUERO, TEXAS 77954 0841

PEOPLES SAVINGS & LOAN ASSN
C/O COASTAL BANK
907 FORD ST
LLANO, TEXAS 78643 2344

PICOSA WSC
3274 FM 2579
FLORESVILLE, TEXAS 78114 4962

PLATTEN CREEK WATER SYSTEM
P.O. BOX 418
CENTERPOINT, TEXAS 78010

MR. JOHNNIE HALLIBURTON
MANAGER
PLUM CREEK CONSERVATION DISTRICT
P.O. BOX 328
LOCKHART, TEXAS 78644-2983

PLUM CREEK HOMEOWNERS ASSN INC
12335 HYMEADOW DR STE 300
AUSTIN, TEXAS 78750 1935

PLUM CREEK WATER COMPANY
6116 NORTH CENTRAL EXPRESSWAY, SUITE
1300
DALLAS, TEXAS 75206

POINT COMFORT WATER COMPANY
ATTN ENVIRONMENTAL MANAGER
PO BOX 101
POINT COMFORT, TEXAS 77978 0101

POLONIA WSC
PO BOX 778
LOCKHART, TEXAS 78644

PORT ALTO HOMEOWNERS ASSOCIATION
DISTRICT 1 INC
865 COUNTY RD 307 N
PORT LAVACA, TEXAS 77979

PORT ALTO WSC
507 WEST 10TH ST
AUSTIN, TEXAS 78701

PORT OCONNOR MUD
PO BOX 393
PORT O CONNOR, TEXAS 77982 0393

PURALLOY INC
2717 PALO DURO DR
SAN ANGELO, TEXAS 76904 7426

Q M S ENVIRONMENTAL CORPORATION
2301 NANCY LOU ST
EL CAMPO, TEXAS 77437

QSTS RANCH PARTNERSHIP LTD
4040 BROADWAY ST STE 510
SAN ANTONIO, TEXAS 78209 6351

QUAIL CREEK MUD
101 OWL RD
VICTORIA, TEXAS 77905 0505

QUAIL CREEK MUD #5
517 CHUKAR DR.
VICTORIA, TEXAS 77905

R BURRELL DAY ET AL
(JOEL H MCDANIEL)
5531 NOYES RD
VON ORMY, TEXAS 78073 3609

R C CARROLL
C/O LEONARD ORTMANN
1105 COUNTY ROAD 213
MCCOY, TEXAS 78113 3311

R L WHITE CO
C/O COVERED GATE INC
PO BOX 876
HELOTES, TEXAS 78023 0876

R W BRIGGS JR
DBA BRIGGS RANCH
PO BOX 1417
VICTORIA, TEXAS 77902 1417

RADIANCE WATER SUPPLY CORPORATION
108 ROYAL WAY STE 1006
AUSTIN, TEXAS 78737 9065

RALPH MCGREW ET UX
PO BOX 43
STOCKDALE, TEXAS 78160 0043

RALPH P GUTTMAN
PO BOX 155
COTULLA, TEXAS 78014 0155

RANCH BRANCH LLC
16036 UNIVERSITY OAK
SAN ANTONIO, TEXAS 78249 4016

RANCH HILLS WSC
139 SYCAMORE
HELOTES, TEXAS 78023-2484

RANCHO DEL LAGO INC
PO BOX 2202
CANYON LAKE, TEXAS 78133 0009

RANCHO KENDALL INC
834 UNION PACIFIC BLVD
LAREDO, TEXAS 78045 9476

RANDALL K HOOVER ET UX
C/O HOOVER CONSTRUCTION COMPANY
3626 BINZ ENGLEMAN RD
SAN ANTONIO, TEXAS 78219 2201

RANDALL MORRIS
333 CHEATHAM ST
SAN MARCOS, TEXAS 78666 6911

RANDOLPH A RUEDRICH
1515 W 13TH AVE
ANCHORAGE, AK 99501 4214

RAUL DEL TORO ET UX
(IGNACIA T DEL TORO)
18N061 GALLIGAN RD
DUNDEE, IL 60118 9535

RAY E DITTMAR
2331 DROXFORD DR
HOUSTON, TEXAS 77008 3012

RAY E SMITH
1156 JONES RD
KINGSBURY, TEXAS 78638 1970

REBECCA CREEK MUD
1600 STAGECOACH RANCH RD.
DRIPPING SPRINGS, TEXAS 78620

REFUGIO CO WCID 2
PO BOX 340
REFUGIO, TEXAS 78377 0340

REFUGIO COUNTY DRAINAGE DISTRICT 1
PO BOX 358
TIVOLI, TEXAS 77990 0358

REFUGIO COUNTY JUDGE
REFUGIO COUNTY COURTHOUSE
808 COMMERCE
REFUGIO, TEXAS 78377

REFUGIO COUNTY WCID 1
P.O. BOX 397
TIVOLI, TEXAS 77990

REFUGIO COUNTY WCID 2
PO BOX 718
WOODSBORO, TEXAS 78393 0718

REFUGIO GCD
909 COMMERCE ST
REFUGIO, TEXAS 78377 3109

RENATO MARTINEZ ET UX
(MARIANELLA G MARTINEZ)
2250 W KINGS HWY
SAN ANTONIO, TEXAS 78201 4836

RENE T AELVOET ET UX
(ROSIE AELVOET)
RR 1 BOX 306-A
HONDO, TEXAS 78861 9701

RESIDUAL TRUST OF ALBERT IVY SR
HOWARD & RUSSELL IVY TRUSTEES
C/O EVERGREEN ORGANIC FARMS LLC
PO BOX 279
CARRIZO SPRINGS, TEXAS 78834 6279

RICARDO T GUERRA ET UX
(REGINA K GUERRA)
1289 STIRRUP DR
SPRING BRANCH, TEXAS 78070 6116

RICHARD D BRAMLET
PO BOX 18898
AUSTIN, TEXAS 78760 8898

RICHARD E ULLMANN ET UX
(NELL FRANCES ULLMANN)
PO BOX 957
FLORESVILLE, TEXAS 78114 0957

RICHARD W SCHWEERS
1060 COUNTY ROAD 4513
HONDO, TEXAS 78861 5614

RIO GRANDE CHILDRENS HOME INC
3780 N BENTSEN PALM DR
MISSION, TEXAS 78764 8207

RIO GRANDE RESOURCES CORPORATION
PO BOX 1000
HOBSON, TEXAS 78117 1000

RIO MEDINA WATER CORPORATION
11509 POTRANCO RD
SAN ANTONIO, TEXAS 78253 9230

RIVER BEND LLP
4495 EMERALD VISTA # 2
LAKE WORTH, FL 33461

RIVERWOOD WATER SUPPLY
2565 RIVERWOOD ROAD
GONZALES, TEXAS 78629

ROBERT & MARY RAE PRESTON
760 MATHER ST APT 311
NEW BRAUNFELS, TEXAS 78130 4341

ROBERT B NUNLEY JR ET AL
PO BOX 308
SABINAL, TEXAS 78881 0308

ROBERT BOURKE SIMPSON
3003 LONGHORN TRL
WIMBERLEY, TEXAS 78676 4256

ROBERT BRYAN HARTMANN
169 COUNTY ROAD 405
FLORESVILLE, TEXAS 78114 4703

ROBERT GLASS LANGFORD
1173 ISIDORA TRL
LOCKHART, TEXAS 78644 2983

ROBERT KRUEGER ET AL
PO BOX 311717
NEW BRAUNFELS, TEXAS 78131 1717

ROBERT L BOOTHE
PO BOX 104
PRAIRIE LEA, TEXAS 78661 0104

ROBERT L G WATSON
7 CHAMPIONS MARK
SAN ANTONIO, TEXAS 78258 7701

ROBERT L K LYNCH ET AL
PO BOX 2119
GALVESTON, TEXAS 77553 2119

ROBERT L MOSTY JR
223 LA COSTA DR
MONTGOMERY, TEXAS 77356 5360

ROBERT L SCHWARZ
PO BOX 503
BOERNE, TEXAS 78006 0503

ROBERT LEE BRETZKE
3311 BRETZKE LN
NEW BRAUNFELS, TEXAS 78132 3309

ROBERT M KIEHN
1000 CLUB DR
LULING, TEXAS 78648 3550

ROBERT WAYNE SKLOSS
3922 VANDERBILT PARK DR
HOUSTON, TEXAS 77058 1130

ROCKET WATER CO INC
2901 BEE CAVES RD STE L
AUSTIN, TEXAS 78746 5571

ROCKY CREEK WATER SYSTEM
P.O. BOX 418
CENTER POINT, TEXAS 78010

RODNEY D JONES
PO BOX 125
COTULLA, TEXAS 78014 0125

ROGERS DENTONIO RANCH LTD
200 GENESEO RD
SAN ANTONIO, TEXAS 78209 5914

RON W MILLS ET AL
(BARBARA W PATRICK)
312 PARK HILL DR
SAN ANTONIO, TEXAS 78212 2551

RONALD C PUCKETT
PO BOX 427
BULVERDE, TEXAS 78163 0427

RONALD E LEE JR
3114 MIDLANE ST
HOUSTON, TEXAS 77027 5610

ROSS OWEN SCULL
CIRCLE N DAIRY
381 CIRCLE N LANE
LA VERNIA, TEXAS 78121 9808

ROY HINDES
PO BOX 341
CHARLOTTE, TEXAS 78011 0341

RREP LTD
C/O FRED WALLACE
484 ACORN RD
LOCKHART, TEXAS 78644 4697

RUBY L KOLEND
PO BOX 784
POTH, TEXAS 78147 0784

RUBY RANCH WSC
251 N FM 1626
BLDG 2D
BUDA, TEXAS 78610 2716

RUDY & TERESA RODRIGUEZ SR
4875 N STATE ROAD 127
4875 N STATE ROAD 127
FREEMONT, IN 46737 9457

RUTH BOWMAN RUSSELL
C/O LANGE POTEET & CO LLP
616 BELKNAP PL
SAN ANTONIO, TEXAS 78212 3413

S & H PROPERTIES
C/O CAPITOL CITY HOMES INC
ATTN BARRON HOLLOWAY SR
1202 THORPE LN APT 715
SAN MARCOS, TEXAS 78666 6553

S F RUSCHHAUPT III
8444 LOWER MISSION VALLEY RD
VICTORIA, TEXAS 77905 2705

S S WSC
PO BOX 1000
LA VERNIA, TEXAS 78121

SAM COUNTISS
708 MBANK CENTER S
CORPUS CHRISTI, TEXAS 78471

SAM HOUSTON CLINTON JR ET AL
C/O CLAUDE RAMSEY CLINTON
100 WEST JOHNSON ST
BURNET, TEXAS 78611 2412

SAM M KORZEKWA
C/O THOMAS A KORZEKWA
6877 COUNTY ROAD 211
HOBSON, TEXAS 78117 5516

MR. MICHAEL H. HARRIS
PRESIDENT
SAN ANTONIO MANUFACTURERS
ASSOCIATION
9311 SAN PEDRO
SUITE 800
SAN ANTONIO, TEXAS 78216-4458

SAN ANTONIO MISSIONS NATIONAL
HISTORICAL PARK
2202 ROOSEVELT AVE
SAN ANTONIO, TEXAS 78210 4919

SAN ANTONIO MUD 1
16517 SKY SAIL
HELOTES, TEXAS 78023 3446

SAN ANTONIO RANCH LTD
C/O MUD #1
ATTN BOB KUHN
PO BOX 696
HELOTES, TEXAS 78023 0696

MR. DAVID CHARDAVOYNE
SAN ANTONIO WATER SYSTEM
2800 US HWY 281 NORTH
SAN ANTONIO, TEXAS 78212

SAN JACINTO RIVER AUTHORITY
JIM ADAMS PE, GENERAL MANAGER
P.O. BOX 329
CONROE, TEXAS 77305-0329

SAN JUAN DITCH WATER SUPPLY CORP
C/O SAN ANTONIO MISSIONS
2202 ROOSEVELT AVE
SAN ANTONIO, TEXAS 78210 4919

SAN MARCOS RIVER FOUNDATION
PO BOX 1393
SAN MARCOS, TEXAS 78667 1393

SAN MIGUEL ELECTRIC COOPERATIVE INC
SAN MIGUEL LIGNITE MINE
PO BOX 280
JOURDANTON, TEXAS 78026 0280

SAN MIGUEL SPRINGS WATER COMPANY
128 ROUNDTREE LN
SAN ANTONIO, TEXAS 78233 6120

SANTANA A MORIN ET AL
(HL MORIN, MIKE A & CATARINA
HERNANDEZ)
3000 AVENUE E
GLENVIEW, IL 60025 7200

SARA DARILEK RAINWATER
555 SEITZ RD
SEGUIN, TEXAS 78155 0902

SB RANCH LP
4407 BEE CAVES RD STE 511
AUSTIN, TEXAS 78746 6496

SCHERTZ SEGUIN LOCAL GOV'T
PO BOX 833
SEGUIN, TEXAS 78156

SCHMIDT RANCH LLC
A TEXAS LIMITED LIABILITY COMPANY
3595 SCHUELKE RD
NIEDERWALD, TEXAS 78640 4122

SEGUIN MUNICIPAL UTILITIES
PO BOX 591
SEGUIN, TEXAS 78156 0591

SHADY OAKS WATER CO INC
PO BOX 1308
FLORESVILLE, TEXAS 78114 1308

SHADY OAKS WATER SUPPLY COMPANY
LLC
P.O. BOX 1308
FLORESVILLE, TEXAS 78114

SHELBY KOEHLER ET UX
759 COUNTY ROAD 144
FLORESVILLE, TEXAS 78114 4907

SHERWOOD-MT PISGAH WSC
241 MOUNT PISGAH DR
COMFORT, TEXAS 78013 2704

SHERYL LEE HETZEL PAGE
2807 AUBURN DR
MIDLAND, TEXAS 79705 4903

SIESTA VILLAGE WSC
9138 EASY ST
SAN ANTONIO, TEXAS 78266

SIGNAL HILL WATER SYSTEM 24
10720 MILLER LN
AUSTIN, TEXAS 78737 9221

SILLER BROTHERS
C/O ABEL SILLER
PO BOX 442
COTULLA, TEXAS 78014 0442

SKYLINE RANCH ESTATES WSC
PO BOX 2287
WIMBERLEY, TEXAS 78676 7187

SLEEPY OAKS WATER SYSTEM
P.O. BOX 186
CONCAN, TEXAS 78838

SMALL HYDRO OF TEXAS INC
1298 FM 766
CUERO, TEXAS 77954 6326